

United States Department of the Interior
National Park Service

National Register of Historic Places Registration Form

This form is for use in nominating or requesting determinations for individual properties and districts. See instructions in National Register Bulletin, *How to Complete the National Register of Historic Places Registration Form*. If any item does not apply to the property being documented, enter "N/A" for "not applicable." For functions, architectural classification, materials, and areas of significance, enter only categories and subcategories from the instructions.

1. Name of Property

Historic name: Eleanor Historic District

Other names/site number: N/A

Name of related multiple property listing:

N/A

(Enter "N/A" if property is not part of a multiple property listing)

2. Location

Street & number: Fir Street, Gum Street, Park Road, Eleanor Circle, Roosevelt Boulevard, Beech Street, Dogwood Street, Cherry Street, Ash Circle, Chestnut Street, Cypress Street, Ivywood Street, Hemlock Street, Juniper Street, Kapok Street, Locust Street, Maple Street, Nutmeg Street

City or town: Eleanor State: WV County: Putnam

Not For Publication: Vicinity:

3. State/Federal Agency Certification

As the designated authority under the National Historic Preservation Act, as amended,

I hereby certify that this ___ nomination ___ request for determination of eligibility meets the documentation standards for registering properties in the National Register of Historic Places and meets the procedural and professional requirements set forth in 36 CFR Part 60.

In my opinion, the property ___ meets ___ does not meet the National Register Criteria. I recommend that this property be considered significant at the following level(s) of significance:

X national X statewide X local

Applicable National Register Criteria:

X A ___ B X C ___ D

Signature of certifying official/Title:

Date

State or Federal agency/bureau or Tribal Government

Eleanor Historic District
Name of Property

Putnam County, WV
County and State

In my opinion, the property ___ meets ___ does not meet the National Register criteria.	
<hr/>	
Signature of commenting official:	Date
<hr/>	
Title :	State or Federal agency/bureau or Tribal Government

4. National Park Service Certification

I hereby certify that this property is:

- ___ entered in the National Register
- ___ determined eligible for the National Register
- ___ determined not eligible for the National Register
- ___ removed from the National Register
- ___ other (explain:) _____

Signature of the Keeper

Date of Action

5. Classification

Ownership of Property

(Check as many boxes as apply.)

- Private:
- Public – Local
- Public – State
- Public – Federal

Eleanor Historic District
Name of Property

Putnam County, WV
County and State

Category of Property

(Check only **one** box.)

- Building(s)
- District
- Site
- Structure
- Object

Number of Resources within Property

(Do not include previously listed resources in the count)

Contributing	Noncontributing	
<u>271</u>	<u>369</u>	buildings
<u>1</u>	<u>3</u>	sites
<u>5</u>	<u>22</u>	structures
		objects
<u>277</u>	<u>394</u>	Total

Number of contributing resources previously listed in the National Register 0

6. Function or Use

Historic Functions

(Enter categories from instructions.)

COMMERCE/ TRADE/ business

DOMESTIC/ single dwelling

DOMESTIC/ multiple dwelling

GOVERNMENT/ city hall

RELIGION/ religious facility

Current Functions

(Enter categories from instructions.)

COMMERCE/ TRADE/ business

DOMESTIC/ single dwelling

DOMESTIC/ multiple dwelling

GOVERNMENT/ city hall

RELIGION/ religious facility

Eleanor Historic District
Name of Property

Putnam County, WV
County and State

7. Description

Architectural Classification

(Enter categories from instructions.)

OTHER

Materials: (enter categories from instructions.)

Principal exterior materials of the property: Weatherboard, Brick, Aluminum, Stucco, Asbestos, Cinder Block, Vinyl

Narrative Description

(Describe the historic and current physical appearance and condition of the property. Describe contributing and noncontributing resources if applicable. Begin with a **summary paragraph** that briefly describes the general characteristics of the property, such as its location, type, style, method of construction, setting, size, and significant features. Indicate whether the property has historic integrity.)

Summary Paragraph

The Eleanor Historic District primarily consists of residential, commercial, and government buildings within the Town of Eleanor, located on the north side of the Kanawha River in Putnam County, West Virginia, approximately 20 miles northwest of Charleston (Figure 1). The district consists entirely of the town's original boundaries, arranged around a distinctive fan-shaped historic street alignment, and includes contributing resources along Fir Street, Eleanor Circle, Gum Street, Beech Street, Chestnut Street, Ash Circle, Dogwood Street, Ivywood Street, Hemlock Street, Juniper Street, Kapok Street, Locust Street, Maple Street, and Nutmeg Street, as well as Roosevelt Boulevard between Fir Street and Nutmeg Street, encompassing approximately 294 acres. The district includes 271 contributing buildings, 5 contributing structures, and 1 contributing site. The district also includes 369 non-contributing buildings, 22 non-contributing structures, and 3 non-contributing sites on approximately 294 acres within a moderately dense town plan (Figure 2). Nearly 40% of the district's non-contributing resources consist of secondary buildings and structures, such as garages and parking lots, and do not detract from the district's overall integrity. Other non-contributing resources include buildings constructed after the period of significance and those that have had substantial modifications to their primary facades. Contributing resources date from the town's initial construction as Red House Farms in 1934 through 1966, the incorporation date of the Town of Eleanor. Residential properties dominate the district, the majority of which are modest, single-family dwellings designed and built specifically for the resettlement program. The district also includes mid-twentieth century Ranch and Split-Level dwellings that were constructed between earlier residences on land previously used for subsistence agriculture (Figure 3). Commercial properties in the district are

Eleanor Historic District
Name of Property

Putnam County, WV
County and State

located along Roosevelt Boulevard and historically included food markets, pharmacies, and auto care shops that developed in the mid-twentieth century as the town's cooperative efforts ended and the economy improved. While non-historic alterations, a few demolitions, and minimal in-fill have taken place within the district boundaries, the district substantially retains its historic integrity.

Narrative Description

The Eleanor Historic District is located along State Route 62 (Roosevelt Boulevard), along the north banks of the Kanawha River. The town began as a resettlement program during the Great Depression under President Franklin D. Roosevelt's New Deal initiative. The FERA hired Charleston-based architects Meanor & Handloser to plan the town layout and design twelve dwelling forms to use throughout the original community, providing a variety of housing options based on need and avoiding monotonous streetscapes. The architects utilized the existing route that is present-day Route 62 and developed the town plan radiating from the existing thoroughfare. The most prominent remnant of Meanor & Handloser's work is the surviving physical layout of the town, with its notable fan-shaped street alignment.

Roosevelt Boulevard serves as the primary roadway through the town, extending from the town's southeast border to the northwest border. Buildings along Roosevelt Boulevard include a mixed use of commercial, residential, and government buildings that contribute to the historic district, as well as educational and medical resources that do not contribute to the historic district's significance. Beech Street, Cherry Street, and Chestnut Street are located parallel to Roosevelt Boulevard, south of the thoroughfare, and primarily include residential resources. These streets have the most modern in-fill within the historic district, as the parcels on the southwest side of these streets were more recently subdivided from the former cooperative farms and industries. Despite these changes, the original street layout remains much the same. The remaining streets radiate north and east from Roosevelt Boulevard and largely consist of residential properties, with very few exceptions, such as the town cemetery, located on Ivywood Street.

Residential buildings from throughout the period of significance (1934-1966) have moderate to large setbacks, primarily ranging between 40 feet and 60 feet from the roadside. This trend of large setbacks is due to the original agricultural purpose of the larger lots. As these larger lots were subdivided in the 1950s and 1960s, mid-twentieth century in-fill matched the setbacks of the original dwellings. Commercial resources along Roosevelt Boulevard have similar setbacks, primarily to accommodate parking spaces in front of the buildings. As these buildings were constructed through the mid-twentieth century, setbacks were integral to the property design to accommodate customer vehicles. Only Roosevelt Boulevard and Eleanor Circle have paved sidewalks. The rest of the streets have no sidewalks or street markings.

The Eleanor Historic District represents the original plan and streetscapes for the FERA-planned cooperative community of Red House Farms and physical changes the community experienced as it transitioned from a federal government-operated community to a corporation-led society.

Eleanor Historic District

Name of Property

Putnam County, WV

County and State

The boundary of the district includes many contributing residential and commercial properties within the period of significance (1934-1966), especially those associated with the original construction of Red House Farms and the changing economic needs of the mid-twentieth century. The district boundary includes Roosevelt Boulevard, Beech Street, Cherry Street, Chestnut Street, and Ivywood Street, as well as the side streets that are primarily oriented southwest-northeast: Dogwood Street, Ash Circle, Gum Street, Hemlock Street, Ironwood Street, Inkberry Street, Juniper Street, Kapok Street, Locust Street, Maple Street, and Nutmeg Street. The historic district boundaries limit the number of non-contributing resources by excluding the modern streets located adjacent to the district's southeast boundary.

Of the 394 non-contributing resources in the Eleanor Historic District, 350 are buildings constructed after the period of significance, 19 are buildings extensively modified to the point of no longer retaining sufficient historical integrity, 22 are structures, such as parking lots that either do not contribute to the associated building's significance or were constructed after the period of significance, and three are sites constructed after the period of significance. Of the non-contributing buildings, 132 are garages. Summaries of these resources are included in the inventory.

The following section contains a summary discussion of the 277 contributing resources to the Eleanor Historic District. This includes a summary of contributing resource land-use categories, including commercial, residential, government, and religious buildings, as well as parking lot structures within the district. Section 7 also includes individual descriptions of each resource. Table 1, located with the additional documents in Section 10, provides a listing of all 671 resources within the district: 277 contributing and 394 non-contributing resources, broken down by location, name, date, style, type, and historic and current use.

Commercial Architecture

Roosevelt Boulevard, the section of State Route 62 which falls within the municipal boundary of Eleanor, comprises the primary commercial corridor within the Eleanor Historic District, running roughly parallel to the Kanawha River. Commercial resources that contribute to the district are located almost exclusively along this thoroughfare and date to the district's period of significance.

Some of the contributing commercial resources were originally constructed as dwellings in styles evident elsewhere in the district and have been converted for commercial use. Buildings representing the original Red House Farms houses, Minimal Traditional, and Ranch styles are common along the commercial corridor and are today used as professional and medical offices, along with specialty businesses. A small number of resources were constructed as commercial properties and retain this use, including the building at 301 Roosevelt Boulevard (PU-0003-0428), constructed in 1934 as a store for the planned community.

Other contributing commercial resources in the district are representative of the community's development through the mid-twentieth century, including the Dairy Queen at 302 Roosevelt Boulevard. This resource features a distinctive, gambrel-shaped roof which is highly visible and

Eleanor Historic District

Name of Property

Putnam County, WV

County and State

identifiable from the road, reflecting a shift in consumer culture as automobiles influenced the type and design of businesses.

Residential Architecture

The Eleanor Historic District primarily includes residential resources constructed between 1934, when the first 150 homes were constructed as part of the Red House Farms Project under the administration of the FERA, and 1966 when Washington Homesteads, Inc. formally incorporated the town. While some contemporary infill residences appear throughout the district, these appear infrequently enough to not detract from the district's overall level of integrity or are clustered together on land previously used as cooperative industry; while recently subdivided, they do not disrupt the town's original street layout. A total of 255 residential buildings contribute to the significance of the Eleanor Historic District.

The earliest residences represent those originally constructed for the planned community including one-and-a-half-story, side- and cross-gabled dwellings with exterior walls constructed of cinder block. While many are, at least, partially clad in weatherboard or replacement vinyl siding and no longer retain original windows, this resource type remains identifiable throughout the district. These are representative of the 12 original plans designed by Charleston firm Meanor & Handloser for the FERA, which ranged from three to five rooms in size. Each plan type featured either a T-shaped, L-shaped, rectangular, or stepped footprint, with variations in exterior detail and entry porch configuration intended to reduce repetition at the streetscape level. All plans included a partial-width, shed-roofed rear porch or addition, and most plans included an entry porch on square wood posts. The survey conducted for this nomination identified 12 different plan types from the architect's original plat book, specified below.

- Plan Type 1: T-shaped footprint; inset side entry porch (35 units)
- Plan Type 2: T-shaped footprint; full-width entry porch (18 units)
- Plan Type 3: T-shaped footprint; partial-width entry porch (22 units)
- Plan Type 4: T-shaped footprint; no entry porch (2 units)
- Plan Type 5: stepped footprint; partial-width inset entry porch (8 units)
- Plan Type 6: L-shaped footprint; partial-width entry porch (14 units)
- Plan Type 7: L-shaped footprint; partial-width entry porch; side porch (5 units)
- Plan Type 8: L-shaped footprint; full-width entry porch (9 units)
- Plan Type 9: L-shaped footprint; inset side entry porch (16 units)
- Plan Type 10: L-shaped footprint; no entry porch (7 units)
- Plan Type 11: rectangular footprint; partial-width entry porch on short elevation (8 units)
- Plan Type 12: rectangular footprint; partial-width entry porch on long elevation (5 units)

Examples of this resource group with a high level of integrity include the Type 1 house at 116 Kapok Street (PU-0003-0399), the Type 2 house at 1000 Roosevelt Boulevard (PU-0003-0390), Type 3 house at 104 Fir Street (PU-0007-0025), the Type 5 house at 102 Eleanor Circle (PU-0003-0331), the Type 6 house at 223 Ivywood Street (PU-0003-0374), and the Type 9 house at 110 Eleanor Circle (PU-0003-0332).

Eleanor Historic District
Name of Property

Putnam County, WV
County and State

The next substantial era of construction in the Eleanor Historic District took place in the post-World War II period and consisted initially of modest dwellings following the guidelines published by the Federal Housing Administration's (FHA) standards for affordable home loans, most of which were issued to returning GIs. These residences are generally one-story, with side- or cross-gabled roofs with minimal eave overhangs, and constructed of locally-available, inexpensive materials and feature little to no exterior ornamentation. Good examples of this resource type with a high level of integrity include the residences at 406 Fir Street (PU-0007-0058), 940 Roosevelt Boulevard (PU-0007-0139), 216 Ivywood Street (PU-0007-0126), and 115 Kapok Street (PU-0007-0171). These residences reflect characteristics of the Minimal Traditional architectural style and are indicative of Eleanor's residential development following its original establishment.

Additional contributing resources in the district constructed during the period of significance represent the Ranch style, which reached national prominence between 1950 and 1970. Drawing upon elements of the earlier Minimal Traditional and Craftsman styles, these residences are generally one-story with low massing, low-pitched roofs with wide overhanging eaves, and often include large picture windows and multiple exterior materials. Original built-in carports or small garages are common in this resource type. Good examples of the Ranch style within the district include the residences at 131 Fir Street (PU-0007-0038), 207 Fir Street (PU-0007-0045), 415 Fir Street (PU-0007-0063), and 423 Fir Street (PU-0007-0066). Ranch style residences that do not contribute to the district were either constructed outside the period of significance or have undergone severe alterations, obscuring their historic character-defining features.

Several properties retain historic detached garages that contribute to the significance of the district, representing America's increased reliance on automobile transportation through the mid-twentieth century. The majority of these resources are front-gabled, one- or two-car garages constructed of cinder blocks or wood framing. Where the primary residential resource does not contribute to the district, associated outbuildings including garages, likewise do not contribute. However, contributing garages appear behind or adjacent to contributing residences in each of the styles that dominate the district.

A small number of multi-family residences appear throughout the district, in addition to the detached single-family residences that comprise much of the nominated area. While most of these were constructed after the period of significance or have been severely altered, three examples retain sufficient integrity to convey their significance to the district. These appear on Roosevelt Boulevard, rather than the ancillary streets, and include the Lockwood Garden Apartments (PU-0007-0148), Craddock Property (PU-0007-0147), and Roosevelt Apartments (PU-0007-0149). Both the Lockwood Garden and Roosevelt Apartments appear to have been constructed as commercial properties and later altered to accommodate a residential purpose. While not expressly characteristic of any particular architectural style, each of these properties retain exterior massing and materials that date to the period of significance (1934-1966) and contribute to the overall historic significance of the district.

Eleanor Historic District
Name of Property

Putnam County, WV
County and State

Government Architecture

Only one contributing resource is currently used for government purposes. The current Eleanor Town Hall, located at 401 Roosevelt Boulevard (PU-0003-0342), is among the earliest buildings in the district, constructed circa 1840 as a residence for Joseph Ruffner, one of the area's first settlers. The residence was converted for use as the administration building, first for FERA officials constructing the Red House Farms community, and now currently as town hall.

Religious Architecture

Two contributing resources are used for religious purposes. Both resources (PU-0007-0013 and PU-007-0154) were constructed in the mid-twentieth century, following the transfer of operations from FERA to the citizen-led corporation of Washington Homesteads, Inc. Today, the simple masonry buildings house congregations of two Christian denominations, Presbyterian and Baptist respectively.

Education Architecture

One contributing resource is currently used for education purposes. The George Washington Elementary School (Resource 133a) was constructed circa-1950 in a rectangular form with a mid-century modern design that emphasizes horizontal lines. An addition was constructed circa-1970 on the east elevation.

Funerary Site

The Beech Grove Cemetery (46PU406) is the only funerary site in the district. Established in 1934, the cemetery demonstrates a significant community resource reflecting the earliest development of Red House Farms.

Landscape Structures

The district, as a transitional twentieth-century community, also includes seven parking lots associated with contributing buildings. These structures were built as part of the properties' design to accommodate the growing popularity and prevalence of personal automobiles by the mid-twentieth century.

Statement of Integrity

The Eleanor Historic District retains integrity of location as the resources continue to occupy their original lots within the town's original boundaries. For the most part, the character of the town including the street layout and arrangement of resources across the landscape has remained stable, contributing to its integrity of setting and design.

Modern changes have been made to nearly every surveyed property. These changes most commonly include the installation of modern siding, replacement windows and doors, modern roof materials, porch alterations, and rear and side additions. Despite changes to the original

Eleanor Historic District
Name of Property

Putnam County, WV
County and State

materials and workmanship of these resources, most have retained their overall design or plan, as well as their setting, feeling, and association conveying Eleanor's architectural and historical significance as a government-planned and financed community for federal relief during the Great Depression. Eleanor would evolve into a rural-industrial community subsequently managed by an organization of citizens. Eleanor's most significant defining features, notably the street plan and community design, convey the feeling of and association with its historic beginnings. Few additional streets have been constructed and the town, overall, still exhibits the layout conceived by Meanor & Handloser. As such, individual properties that retained their overall form and identifiable architectural features were considered contributing to the district.

Resources considered non-contributing had extensive facade additions, altered fenestration patterns, significant roofline changes, or were constructed after the district's period of significance (1934-1966). Following guidance provided by the NPS *National Register Bulletin 15 – How to Apply the National Register Criteria for Evaluation*, sheds and other minor ancillary buildings and structures, such as detached carports, were not assessed as part of the district's integrity (National Park Service 1998).

Collectively, the extant resources and street layout demonstrate the town's development and transition as an experimental, cooperative community to a citizen-led society, and then an incorporated town, representing the political and social changes from 1934 through 1966.

Inventory

The list of resources in this section are located within the Eleanor Historic District. The resources are listed first by those situated along the semicircular roads that define the street layout of the town, Fir Street and Eleanor Circle. The resources are then numbered along main thoroughfares through the district oriented southeast-northwest: Roosevelt Boulevard, Beech Street, Cherry Street, Chestnut Street, and Ivywood Street. Resource numbering then continues on the side streets that are primarily oriented southwest-northeast: Dogwood Street, Ash Circle, Gum Street, Hemlock Street, Ironwood Street, Inkberry Street, Juniper Street, Kapok Street, Locust Street, Maple Street, and Nutmeg Street. The resources are assigned sequential district numbers (i.e., 1, 2, 3, etc.) with sub-numbers assigned occasionally for secondary resources such as garages and parking lots on the same parcel (i.e., 1a, 1b, etc.). Resources previously surveyed or constructed prior to 1972 also include the West Virginia Historic Property Inventory (HPI) number (Site #PU-XXXX-XXXX). All inventories include the street address, date of construction, type of resource, and its contributing status. The inventory also includes a brief architectural description for each building, structure, and site.

Resources are identified as contributing or non-contributing based upon their date of construction and physical integrity. The Eleanor Historic District is significant under Criterion A in the areas of Community Planning, Politics/Government, and Social History, as well as Criterion C for the Meanor & Handloser street and dwelling designs within the period of significance dating between 1934 and 1966.

Eleanor Historic District
Name of Property

Putnam County, WV
County and State

Fir Street

- 1. PU-0007-0026 - Honaker House**
105 Fir Street
1955
1 contributing building

A 1955, one-story, concrete block Ranch dwelling with side-gabled asphalt shingle roof, aluminum casement windows, and partial-width entry porch on turned posts.

- 2. PU-0007-0027 - Kanawha Valley Properties House**
107 Fir Street
1962
1 contributing building

A 1962, one-story, vinyl-clad Ranch dwelling with side-gabled asphalt shingle roof and one-over-one vinyl double-hung windows. Partial-width, front-gabled entry porch on decorative metal posts.

- 3. PU-0007-0023 – Haynes House**
100 Fir Street
1955
1 contributing building

A 1955, one-story, side-gabled Ranch dwelling clad in Formstone with sliding vinyl windows and an inset porch on wood posts.

- 3a. Haynes House Garage**
100 Fir Street
1979
1 non-contributing building

A 1979, stucco-parged concrete block front-gabled garage building with a contemporary metal paneled garage door.

- 4. PU-0007-0028 - Lovejoy House**
109 Fir Street
1955
1 non-contributing building

A 1955, one-story cross-gabled Ranch dwelling clad in vinyl siding with a partial-width entry porch on vinyl posts and a built-in one-car non-historic garage. Vinyl tripartite picture window and double-hung one-over-one replacement windows.

Eleanor Historic District
Name of Property

Putnam County, WV
County and State

**5. Childers House
111 Fir Street
1999**

1 non-contributing building

A 1999, two-story, three-bay vinyl-clad dwelling with front-gabled roof, double-hung vinyl windows, and full-width hipped entry porch.

**6. PU-0007-0030 – Raynes House
113 Fir Street
1952**

1 non-contributing building

A 1952, one-story, vinyl-clad dwelling with an irregular multi-gabled roof form clad in standing seam metal. The resource has replacement vinyl one-over-one double-hung windows and a front-gabled, partial-width entry porch with a wood shingle-clad gable-end.

**7. PU-0007-0024 – Casto House
102 Fir Street
1934**

1 contributing building

A 1934, one-story, side-gabled vinyl-clad dwelling with vinyl siding, six-over-six double-hung windows, and a partial-width entry porch.

**7a. Casto House Garage
102 Fir Street
1975**

1 non-contributing building

A 1975 side-gabled concrete block two-car garage building with standing seam metal roofing.

**8. PU-0007-0025 – Tucker House
104 Fir Street
1934**

1 contributing building

A 1934, one-and-a-half-story, side-gabled dwelling from the original Red House Farms settlement with a front-gabled, partial-width entry porch and six-over-six vinyl double-hung windows with shutters.

**8a. Tucker House Garage
104 Fir Street
1960**

1 contributing building

A 1960, front-gabled two-car garage with aluminum siding and standing seam metal roof.

Eleanor Historic District
Name of Property

Putnam County, WV
County and State

**9. Mitchell House
117 Fir Street
1992**

1 non-contributing building

A 1992 two-story, Split Level Ranch dwelling clad in brick veneer and vinyl siding with one-over-one double-hung, nine-light picture, and fixed round windows. Attached one-car garage and uncovered entry porch with metal baluster.

**10. PU-0007-0033 – Boehm House
119 Fir Street
1960**

1 contributing building

A 1960, one-story, vinyl-clad Ranch dwelling with a side-gabled standing seam metal roof and an attached front-gabled one-car garage. A partial-width shed-roofed entry porch on metal posts shelters the entry door, and vinyl one-over-one and six-over-six double-hung and picture windows are used throughout.

**11. PU-0003-0360 - Stover House
106 Fir Street
1956**

1 contributing building

A 1956, one-story, Ranch dwelling clad in vinyl siding with an attached front-gabled garage and a partial-width entry porch on turned wood posts. Vinyl one-over-one double-hung replacement windows throughout.

**12. Meeks House
121 Fir Street
2000**

1 non-contributing building

A 2000, two-story, cross-gabled dwelling clad in vinyl siding with a partial-width entry porch, two-car garage, and vinyl six-over-six double-hung windows.

**13. PU-0003-0359 – Raynes House
108 Fir Street
1934**

1 contributing building

A 1934, one-and-a-half-story, vinyl-clad dwelling from the original Red House Farms settlement with a wraparound porch on turned wood posts and a side-gabled roof with two front-gabled dormers. Vinyl four-over-four and six-over-six double-hung windows throughout.

Eleanor Historic District
Name of Property

Putnam County, WV
County and State

13a. Raynes House Garage

108 Fir Street

1980

1 non-contributing building

A 1980, vinyl-clad two-car garage with a front-gabled roof sheathed in asphalt shingles located adjacent to the dwelling.

14. Lewis House

123 Fir Street

1961

1 contributing building

A 1961, one-story, Ranch residence sheathed in brick veneer with cross-gabled roof sheathed in asphalt shingles and vinyl sliding windows. One-car garage and recessed entry porch situated in front-gabled wing.

15. PU-0007-0029 – Persinger House

110 Fir Street

1955

1 contributing building

A 1955, one-story, Ranch residence clad in Formstone with a side-gabled roof sheathed in asphalt shingles. Partial-width entry porch on vinyl posts, vinyl fixed picture and one-over-one double-hung windows throughout.

16. Cochran House

125 Fir Street

1995

1 non-contributing building

A 1995, two-story dwelling with a combination hipped and cross-gabled roof with a one-car garage and partial-width, hipped-roof entry porch on turned wood posts. Vinyl one-over-one double-hung windows with shutters throughout.

17. PU-0003-0358 - Scantlin House

112 Fir Street

1934

1 contributing building

A 1934, one-and-a-half-story, vinyl-clad dwelling from the original Red House Farms settlement with a full-width entry porch on vinyl columns and a side-gabled roof sheathed in standing seam metal. Replacement one-over-one vinyl windows throughout.

Eleanor Historic District
Name of Property

Putnam County, WV
County and State

17a. Scantlin House Garage

112 Fir Street

1980

1 non-contributing building

A 1980, one-car front-gabled garage clad in vinyl siding with a contemporary garage door adjacent to dwelling.

18. PU-0007-0036 - Harper House

127 Fir Street

1967

1 non-contributing building

A 1967, one-story, side-gabled Ranch residence clad in brick veneer with an infilled garage bay and non-historic front-gabled partial-width entry porch. Vinyl eight-over-eight double-hung replacement windows throughout.

19. Casto House

114 Fir Street

1956

1 contributing building

A 1956, one-story, side-gabled Ranch residence clad in brick veneer with a front-gabled addition to the southeast elevation and a side-gabled partial-width entry porch on turned wood posts. Shed-roofed carport addition adjacent to addition; vinyl one-over-one double-hung windows with shutters throughout.

19a. Casto House Garage

114 Fir Street

1999

1 non-contributing building

A 1999, one-story, gambrel-roofed garage located behind the dwelling.

20. Kosa House

116 Fir Street

1977

1 non-contributing building

A 1977, one-story, side-gabled dwelling located to the rear of 114 Fir Street.

20a. Kosa House Garage

116 Fir Street

1979

1 non-contributing building

A 1979, one-story, front-gabled garage located adjacent to dwelling.

Eleanor Historic District
Name of Property

Putnam County, WV
County and State

21. PU-0007-0032 - Easter House
118 Fir Street
1954
1 contributing building

A 1954, one-story, hipped-roof dwelling with stucco-parged exterior walls and a full-width entry porch on turned wood posts. Vinyl casement and six-over-six double-hung replacement windows throughout.

21a. Easter House Barn
118 Fir Street
2001
1 non-contributing building

A 2001, one-and-a-half-story, gambrel-roofed barn clad in metal siding with a standing seam metal roof.

22. Parsons House
120 Fir Street
1977
1 non-contributing building

A 1977, one-story, brick-clad Ranch residence with a deep setback, non-historic front-gabled entry porch, and vinyl replacement windows throughout.

23. PU-0003-0357 - Sayre House
122 Fir Street
1934
1 contributing building

A 1934, one-and-a-half-story, side-gabled dwelling from the original Red House Farms settlement with a flat dormer with exterior walls clad in aluminum and vertical vinyl siding. Full-width entry porch on square wood posts; vinyl one-over-one and four-over-four double-hung windows throughout.

24. PU-0007-0038 - McDavid House
131 Fir Street
1960
1 contributing building

A 1960, one-story Ranch dwelling clad in brick veneer with a hipped roof and carport covered by main hipped roof form. Vinyl siding, picture, and one-over-one double-hung windows throughout.

25. Null House
133 Fir Street
2013
1 non-contributing building

A 2013, one-story, front-gabled residence with a shed-roofed addition to the northwest elevation.

Eleanor Historic District
Name of Property

Putnam County, WV
County and State

26. PU-0007-0039 – Priddy House
135 Fir Street
1967

1 non-contributing building

A 1967, one-story, side-gabled Ranch dwelling clad in vinyl siding with a standing seam metal roof and an infilled garage bay. Vinyl fixed and one-over-one double-hung replacement windows throughout.

27. PU-0003-0356 – Meadows House
124 Fir Street
1934

1 contributing building

A 1934, one-and-a-half-story, side-gabled dwelling from the original Red House Farms settlement clad in horizontal aluminum and vertical vinyl siding with a partial-width shed-roofed entry porch on square wood posts. Vinyl six-over-six double-hung replacement windows with shutters throughout.

27a. Meadows House Garage 1
124 Fir Street
1970

1 non-contributing building

A 1970, one-and-a-half-story, one-car garage clad in aluminum siding with a gambrel roof sheathed in standing seam metal and six-over-six double-hung window.

27b. Meadows House Garage 2
124 Fir Street
1989

1 non-contributing building

A 1989, front-gabled, one-car garage clad in aluminum siding located adjacent to the dwelling.

28. PU-0007-0035 – Jividen House
126 Fir Street
1955

1 contributing building

A 1955, one-story, vinyl-clad Ranch residence with a side-gabled roof and attached side-gabled one-car garage. Vinyl tripartite siding and one-over-one double-hung replacement windows; metal awning over entrance.

Eleanor Historic District
Name of Property

Putnam County, WV
County and State

**29. PU-0007-0040 – Carr House
137 Fir Street
1968**

1 non-contributing building

A 1968, one-story, Ranch dwelling clad in brick veneer and vinyl siding with a side-gabled roof sheathed in asphalt shingles. Front-gabled partial-width entry porch; vinyl picture and eight-over-eight double-hung replacement windows.

**29a. Carr House Garage
137 Fir Street
1994**

1 non-contributing building

A 1994, one-and-a-half-story, side-gabled garage clad in vinyl siding with an asphalt shingle roof.

**30. PU-0007-0041 – Dixon House
139 Fir Street
1953**

1 contributing building

A 1953, one-story, cross-gabled dwelling with a partial-width shed-roofed entry porch and vinyl one-over-one double-hung replacement windows.

**31. PU-0007-0037 – Smith House
128 Fir Street
1960**

1 contributing building

A 1960, one-story, concrete block Ranch residence with a cross-gabled roof sheathed in standing seam metal and partial-width shed-roofed entry porch on square wood posts. Vinyl one-over-one double-hung replacement windows throughout.

**31a. Smith House Garage
128 Fir Street
1995**

1 non-contributing building

A 1995, two-car garage clad in vinyl siding with a front-gabled roof sheathed in asphalt shingles.

**32. PU-0007-0042 – Boice House
141 Fir Street
1953**

1 contributing building

A 1953, one-story Ranch dwelling clad in vinyl siding with a side-gabled roof sheathed in standing seam metal and a shed-roofed full-width entry porch on turned wood posts with a turned wood balustrade. Vinyl polygonal bay and six-over-six double-hung replacement windows throughout.

Eleanor Historic District
Name of Property

Putnam County, WV
County and State

33. PU-0007-0043 – Litton House
201 Fir Street
1953

1 contributing building

A 1953, one-story dwelling clad in brick veneer and vinyl siding with a side-gabled roof sheathed in asphalt shingles and a partially-enclosed full-width entry porch on turned wood spindles.

34. PU-0007-0044 – Kanawha Valley Properties House
203 Fir Street
1953

1 contributing building

A 1953, one-story, Minimal Traditional dwelling clad in wide aluminum siding with a partial-width front-gabled entry porch on battered columns and three-over-one double-hung and picture wood windows outfitted with storm windows.

34a. Kanawha Valley Properties House Garage
203 Fir Street
1956

1 contributing building

A 1956, front-gabled one-car garage clad in aluminum siding with a paneled garage door located adjacent to the dwelling.

35. Roberts House
205 Fir Street
1971

1 non-contributing building

A 1971, one-story, side-gabled Ranch dwelling clad in brick veneer and vinyl siding with a partial-width front-gabled entry porch on vinyl posts and a one-car garage incorporated beneath the main roof form.

36. PU-0007-0045 – Ballengee House
207 Fir Street
1959

1 contributing building

A 1959, one-story, side-gabled Ranch dwelling clad in brick veneer with an attached side-gabled one-car garage and vinyl picture and casement replacement windows.

37. PU-0007-0046 - Riddle House
209 Fir Street
1952

1 contributing building

A 1952, one-and-a-half-story, side-gabled residence clad in vinyl siding with a partial-width front-gabled entry porch and one-over-one double-hung vinyl replacement windows.

Eleanor Historic District
Name of Property

Putnam County, WV
County and State

37a. Riddle House Garage
209 Fir Street
1967

1 non-contributing building

A 1967, one-car, front-gabled concrete block garage with a paneled wood garage door.

38. Harrison House
211 Fir Street
1993

1 non-contributing building

A 1993, two-story, cross-gabled dwelling with a two-story full-width entry porch and an attached three-car garage with dormers.

38a. Harrison House Garage
211 Fir Street
1940

1 non-contributing building

A 1940, front-gabled concrete block one-car garage located south of the dwelling.

39. Jividen House
303 Fir Street
1981

1 non-contributing building

A 1981 Split Level dwelling clad in brick veneer and vinyl siding with a partial-width entry porch and attached two-car garage.

40. Grady House
305 Fir Street
1979

1 non-contributing building

A 1979, one-story, side-gabled Ranch dwelling clad in brick veneer with an attached carport and partial-width, front-gabled entry porch.

41. Black House
307 Fir Street
1999

1 non-contributing building

A 1999, one-story Ranch dwelling clad in brick veneer with an attached one-car garage and full-width shed-roofed entry porch on square vinyl posts.

Eleanor Historic District
Name of Property

Putnam County, WV
County and State

**42. Runion House
309 Fir Street
1973**

1 non-contributing building

A 1973, one-story Ranch residence clad in brick veneer with a partial-width front-gabled entry porch and vinyl one-over-one double-hung windows outfitted with shutters.

**42a. Runion House Garage
309 Fir Street
1985**

1 non-contributing building

A 1985, front-gabled, one-car garage located behind the dwelling.

**43. Holmes House
311 Fir Street
1973**

1 non-contributing building

A 1973, one-story Ranch dwelling with an attached one-car garage, partial-width front-gabled entry porch, shed-roofed carport addition, and vinyl one-over-one double-hung and picture windows.

**44. Meadows House
313 Fir Street
1968**

1 non-contributing building

A 1968, side-gabled dwelling largely obscured by mature landscaping and heavy vegetation.

**45. Meadows House
315 Fir Street
1988**

1 non-contributing building

A 1988, two-story, Split-Level dwelling with a partial-width, shed-roofed entry porch and vinyl windows throughout.

**46. PU-0007-0047 - Booth House
317 Fir Street
1955**

1 contributing building

A 1955, one-story, side-gabled dwelling clad in brick veneer and vinyl siding with a partial-width inset entry porch on turned wood spindles. Vinyl fixed picture and six-over-six double-hung replacement windows throughout.

Eleanor Historic District
Name of Property

Putnam County, WV
County and State

46a. Booth House Garage

317 Fir Street

1989

1 non-contributing building

A 1989, cross-gabled, one-car garage and storage shed clad in vinyl siding located behind the dwelling.

47. PU-0007-0048 - Withrow House

319 Fir Street

1954

1 contributing building

A 1954, one-story, side-gabled dwelling clad in vinyl siding with a one-car garage and attached flat-roofed carport addition. A metal partial-width canopy on paired metal posts shelters the entry door, and vinyl picture and one-over-one double-hung replacement windows are present throughout.

48. PU-0007-0049 – Scott House

321 Fir Street

1958

1 contributing building

A 1958, one-story, side-gabled dwelling clad in asbestos siding with an attached one-bay, front-gabled garage and a partial-width entry porch on paired metal posts. Aluminum picture and two-over-two single-hung windows throughout.

49. PU-0007-0050 – Brown House

325 Fir Street

1965

1 contributing building

A 1965, one-story Ranch dwelling clad in brick and Formstone veneer with an attached one-car garage, inset partial-width entry porch, and vinyl casement and siding replacement windows.

49a. Brown House Garage

325 Fir Street

1992

1 non-contributing building

A 1992, one-and-a-half-story, two-car concrete block garage with a gambrel roof sheathed in standing seam metal with vinyl siding cladding the gable-ends located behind the dwelling.

50. PU-0007-0051 – Earley House

327 Fir Street

1963

1 contributing building

A 1963, one-story Ranch residence clad in brick veneer with a cross-gabled roof sheathed in asphalt shingles. Front-gabled wing contains one-car garage and inset entry porch on paired metal posts, and vinyl casement and one-over-one double-hung replacement windows appear throughout.

Eleanor Historic District
Name of Property

Putnam County, WV
County and State

51. PU-0007-0053 - Smith House
401 Fir Street
1959

1 contributing building

A 1959, one-story, side-gabled Ranch dwelling clad in brick veneer with an attached one-car garage and partial-width, front-gabled entry porch. Vinyl siding replacement windows appear throughout.

52. PU-0007-0055 – Higginbotham House
403 Fir Street
1959

1 non-contributing building

A 1959, one-story, side-gabled Ranch dwelling clad in vinyl and Formstone veneer with a partial-width, front-gabled entry porch. A two-car carport is attached to the east elevation, and vinyl fixed and one-over-one double-hung windows appear throughout.

52a. Higginbotham House Garage
403 Fir Street
1979

1 non-contributing building

A front-gabled, two-car garage clad in vinyl siding located behind the carport.

53. Fertig House
400 Fir Street
1967

1 non-contributing building

A 1967, one-story, side-gabled dwelling with a two-story, side-gabled addition to the east. Exterior walls are clad in vinyl siding, roofs are sheathed in asphalt shingles, and vinyl one-over-one double-hung windows appear throughout.

54. PU-0007-0057 – Absten House
405 Fir Street
1962

1 contributing building

A 1962, one-story, side-gabled Ranch dwelling clad in brick veneer and vinyl siding with a shed-roofed carport addition to east elevation. Vinyl siding, picture, and casement replacement windows appear throughout.

55. Gillespie House
407 Fir Street
2006

1 non-contributing building

A 2006, two-story, three-bay, front-gabled dwelling clad in vinyl siding with an attached side-gabled two-car garage and full-width entry porch.

Eleanor Historic District
Name of Property

Putnam County, WV
County and State

**56. PU-0007-0054 – Carr House
402 Fir Street
1953**

1 non-contributing building

A 1953, cross-gabled Ranch dwelling with a partial-width entry porch and front-gabled, two-story addition to east elevation consisting of living space over a two-car garage. Exterior walls are clad in brick veneer and vinyl siding; vinyl picture and six-over-six double-hung replacement windows appear throughout.

**56a. Carr House Garage
402 Fir Street
c. 1990**

1 non-contributing building

A c.1990, one-and-a-half-story, two-car garage with a gambrel roof located adjacent to the dwelling.

**57. PU-0007-0056 – Meadows House
404 Fir Street
1934**

1 contributing building

A 1934, one-and-a-half-story, side-gabled dwelling from the original Red House Farms settlement clad in vinyl siding with a shed-roofed side entry porch and carport addition to east elevation. Vinyl six-over-six double-hung replacement and non-historic siding windows appear throughout.

**58. PU-0007-0059 – Martin House
409 Fir Street
1959**

1 non-contributing building

A 1959, one-story, cross-gabled Ranch dwelling clad in brick veneer and vinyl siding with an enclosed partial-width entry porch and shed-roofed, one-and-a-half-story, two-car garage addition to west elevation.

**59. PU-0007-0058 – Schmader House
406 Fir Street
1950**

1 contributing building

A 1950, one-and-a-half-story, Minimal Traditional dwelling with a partial-width, shed-roofed entry porch and side-gabled roof punctuated by two front-gabled dormers. Exterior walls are clad in vinyl siding, and vinyl one-over-one, double-hung replacement windows appear throughout.

**59a. Schmader House Garage
406 Fir Street
2014**

1 non-contributing building

A 2014, one-story, side-gabled, four-car garage clad in vinyl siding located behind the dwelling.

Eleanor Historic District
Name of Property

Putnam County, WV
County and State

**60. Lovejoy House
408 Fir Street
2011**

1 non-contributing building

A 2011, two-story, side-gabled dwelling with a partial-width, partially-enclosed, shed-roofed entry porch and a side-gabled, two-car garage appended to west elevation.

**61. PU-0007-0062 – Jeffries House
413 Fir Street
1959**

1 contributing building

A 1959, one-story, side-gabled Ranch dwelling clad in brick veneer and vertical board siding with a partial-width, shed-roofed entry porch on paired metal posts. Vinyl picture and casement replacement windows appear throughout.

**61a. Jeffries House
413 Fir Street
1970**

1 non-contributing building

A 1970, two-story, front-gabled concrete block dwelling with a two-car garage on the first level and vinyl siding cladding the second level.

**62. PU-0007-0063 – Childers House
415 Fir Street
1959**

1 contributing building

A 1959, one-story Ranch dwelling clad in brick veneer and vertical board siding with a front-gabled roof and aluminum picture and jalousie windows. A shed-roofed carport on the east elevation is enclosed and outfitted with a sliding glass door.

**62a. Childers House Garage
415 Fir Street
1959**

1 contributing building

A 1959, front-gabled, concrete block one-car garage located behind the dwelling.

**63. PU-0007-0060 - Harper House
410 Fir Street
1934**

1 contributing building

A 1934, two-story dwelling from the original Red House Farms settlement clad in vinyl siding with a partial-width inset entry porch on turned wood spindles and a two-car, side-gabled garage appended to west elevation. Vinyl one-over-one double-hung replacement windows appear throughout.

Eleanor Historic District
Name of Property

Putnam County, WV
County and State

64. Farley House
410a Fir Street
c. 1970

1 non-contributing building

A circa 1970, one-story, cross-gabled dwelling with a shed-roofed, two-car carport appended to the west elevation, located behind the main dwelling at 410 Fir Street.

65. Buckeye Community Apartments Building 1
412 Fir Street
1985

1 non-contributing building

A 1985, one-story, hipped-roof multi-family dwelling.

65a. Buckeye Community Apartments Building 2
412 Fir Street
1985

1 non-contributing building

A 1985, two-story, hipped-roof multi-family dwelling.

65b. Buckeye Community Apartments Building 3
412 Fir Street
1985

1 non-contributing building

A 1985, two-story, hipped-roof multi-family dwelling.

65c. Buckeye Community Apartments Building 4
412 Fir Street
1985

1 non-contributing building

A 1985, one-story, hipped-roof multi-family dwelling.

65d. Buckeye Community Apartments Parking Lot
412 Fir Street
1985

1 non-contributing structure

A 5,400-sq ft crushed gravel parking lot accessed via a crushed gravel driveway serving multi-family apartment complex.

66. PU-0007-0064 – Mink House
417 Fir Street
1959

1 contributing building

A 1959, one-story Ranch dwelling clad in vinyl siding with a side-gabled roof sheathed in standing seam metal and a shed-roofed, one-car garage addition to west elevation. Partial-width, front-gabled entry porch on turned wood posts; vinyl picture and one-over-one double-hung replacement windows throughout.

Eleanor Historic District
Name of Property

Putnam County, WV
County and State

66a. Mink House Garage
417 Fir Street
1959

1 contributing building

A 1959, front-gabled storage shed clad in aluminum siding located behind the dwelling.

67. Sharp House
419 Fir Street
2005

1 non-contributing building

A 2005, one-and-a-half-story, cross-gabled dwelling clad in vinyl siding with a two-car garage, flat roof dormer, and six-over-six and six-over-nine double-hung vinyl windows.

68. Errett House
414 Fir Street
1973

1 non-contributing building

A 1973, one-story, side-gabled Ranch dwelling clad in brick veneer and vinyl siding with one-over-one, double-hung replacement windows throughout.

69. PU-000-0353 – Strickland House
416 Fir Street
1934

1 contributing building

A 1934, one-and-a-half-story, side-gabled dwelling from the original Red House Farms settlement clad in vinyl and board and batten siding with an inset side entry porch and hipped-roof addition to west elevation. Roofs sheathed in standing seam metal; vinyl six-over-six and six-over-one double-hung replacement windows appear throughout.

69a. Strickland House Garage
416 Fir Street
1998

1 non-contributing building

A 1998, one-story, front-gabled two-car garage located behind the dwelling.

70. PU-0007-0065 - Coleman House
421 Fir Street
1951

1 non-contributing building

A 1951, two-story, front-gabled dwelling clad in vinyl siding with a partial-width, hipped-roof entry porch and vinyl fixed and one-over-one double-hung replacement windows throughout.

Eleanor Historic District
Name of Property

Putnam County, WV
County and State

71. PU-0003-0352 - Craddock House
418 Fir Street
1934

1 contributing building

A 1934, one-and-a-half-story, side-gabled dwelling from the original Red House Farms settlement clad in vinyl siding with a partial-width, shed-roofed entry porch on wood posts and shed-roofed, one-car carport appended to west elevation. Vinyl six-over-six double-hung replacement windows appear throughout.

72. PU-0007-0066 - Young House
423 Fir Street
1960

1 contributing building

A 1960, one-story Ranch dwelling clad in brick veneer and vertical board siding with an inset entry porch and attached one-car garage. A low-pitched, asymmetrical saltbox roof caps the dwelling, which has vinyl fixed 20-light and six-over-six double-hung replacement windows throughout.

Eleanor Circle

73. Smith House
100 Eleanor Circle
1991

1 non-contributing building

A 1991, one-story dwelling clad in vinyl siding with a partial-width shed-roofed entry porch and a side-gabled roof sheathed in standing seam metal. Six-over-six vinyl windows appear throughout.

73a. Smith House Garage
100 Eleanor Circle
1986

1 non-contributing building

A 1986, front-gabled, one-car garage clad in vertical siding located behind the dwelling.

74. PU-0003-0331 – Hartley House
102 Eleanor Circle
1934

1 contributing building

A 1934, one-and-a-half-story, cinder block dwelling from the original Red House Farms settlement with a cross-gabled roof sheathed in standing seam metal and a partial-width inset entry porch. Vinyl six-over-six and eight-over-eight double-hung replacement windows appear throughout.

Eleanor Historic District
Name of Property

Putnam County, WV
County and State

74a. Hartley House Garage
102 Eleanor Circle
2016

1 non-contributing building

A 2016, side-gabled, two-car garage clad in metal paneling located behind the dwelling.

75. PU-0007-0001 – Cooper House
104 Eleanor Circle
1934

1 contributing building

A 1934, one-and-a-half-story, cinder block dwelling from the original Red House Farms settlement with a shed-roofed side entry porch and a side-gabled roof sheathed in standing seam metal. Vertical board siding clads the gable ends, and vinyl one-over-one and eight-over-eight double-hung replacement windows appear throughout.

76. PU-0007-0002 – Browning House
106 Eleanor Circle
1955

1 contributing building

A 1955, one-story Ranch dwelling clad in vinyl siding with a full-width entry porch on turned posts and a side-gabled roof sheathed in asphalt shingles. Vinyl picture and eight-over-eight double-hung replacement windows appear throughout.

77. PU-0007-0003 – Legg House
108 Eleanor Circle
1963

1 contributing building

A 1963, one-story Ranch dwelling clad in vinyl siding with an inset entry porch and attached one-car garage capped by a hipped roof sheathed in standing seam metal. Vinyl picture and siding replacement windows appear throughout.

78. PU-0003-0332 – Stanley House
110 Eleanor Circle
1934

1 contributing building

A 1934, one-and-a-half-story, dwelling from the original Red House Farms settlement clad in vinyl siding with a side-gabled roof sheathed in standing seam metal and a shed-roofed side entry porch. Vinyl six-over-six double-hung replacement windows appear throughout.

79. Kimble House
112 Eleanor Circle
1986

1 non-contributing building

A 1986, one-story, cross-gabled dwelling clad in brick veneer, horizontal, and vertical siding with an infilled one-car garage and one-over-one double-hung vinyl windows.

Eleanor Historic District
Name of Property

Putnam County, WV
County and State

80. PU-0007-0004 – Brogan House
114 Eleanor Circle
1934

1 contributing building

A 1934, one-and-a-half-story, dwelling from the original Red House Farms settlement clad in variegated brick veneer and vinyl siding with a full-width, shed-roofed entry porch on turned wood posts. Upper-level deck addition to southeast elevation accessed from sliding glass door in gable end; vinyl one-over-one double-hung replacement windows throughout.

81. PU-0007-0005 - Tomlinson House
116 Eleanor Circle
1945

1 contributing building

A 1945, one-and-a-half-story, dwelling clad in vinyl siding with an enclosed shed-roofed entry porch and a side-gabled roof punctuated by a front-gabled dormer. Vinyl four-over-four and one-over-one double-hung replacement windows appear throughout.

82. PU-0007-0006 – McClanahan House
118 Eleanor Circle
1934

1 non-contributing building

A 1934, one-and-a-half-story, dwelling from the original Red House Farms settlement clad in vinyl siding with side-gabled additions to both side elevations and three front-gabled dormers punctuating the asphalt shingle roof. A partial-width, shed-roofed entry porch on turned wood posts spans the west elevation and vinyl six-over-six double-hung replacement windows appear throughout.

82a. McClanahan House Garage
118 Eleanor Circle
1974

1 non-contributing building

A 1974, front-gabled, one-car garage clad in vinyl siding located adjacent to the dwelling.

83. PU-0003-0333 – Christy House
120 Eleanor Circle
1934

1 contributing building

A 1934, one-and-a-half-story, cinder block dwelling from the original Red House Farms settlement with a partial-width shed-roofed entry porch and an infilled front-gabled garage addition to southeast elevation. Vinyl one-over-one and eight-over-eight double-hung replacement windows appear throughout.

Eleanor Historic District
Name of Property

Putnam County, WV
County and State

84. PU-0007-0007 – Hendricks House
122 Eleanor Circle
1953

1 contributing building

A 1953, one-story Ranch dwelling clad in vinyl siding with a side-gabled roof sheathed in standing seam metal and a front-gabled one-car garage addition to the east elevation. Vinyl picture and one-over-one double-hung replacement windows throughout.

84a. Hendricks House Garage
122 Eleanor Circle
2005

1 non-contributing building

A 2005, one-car garage clad in vinyl siding located behind the dwelling.

85. PU-0007-0008 – Jordan House
124 Eleanor Circle
1955

1 contributing building

A 1955, one-story Ranch residence clad in vinyl siding with a shed-roofed, partial-width entry porch and infilled front-gabled one-car garage addition to east elevation. Roofs sheathed in asphalt shingles; vinyl fixed and six-over-six double-hung replacement windows throughout.

86. PU-0003-0334 – Jeffries House
126 Eleanor Circle
1934

1 contributing building

A 1934, one-and-a-half-story, side-gabled dwelling from the original Red House Farms settlement clad in vinyl siding with a full-width, shed-roofed entry porch on square wood posts and a two-car, side-gabled garage appended to west elevation. Vinyl fixed 9-light and six-over-six double-hung replacement windows with shutters appear throughout.

87. PU-0003-0335 – Holmes House
128 Eleanor Circle
1934

1 contributing building

A 1934, one-and-a-half-story, side-gabled dwelling from the original Red House Farms settlement clad in vinyl siding with a wraparound hipped-roof porch and vinyl one-over-one double-hung replacement windows.

87a. Holmes House Garage
128 Eleanor Circle
1993

1 non-contributing building

A 1993, one-and-a-half-story, side-gabled two-car garage clad in vinyl siding with a central flat dormer located behind the dwelling.

Eleanor Historic District
Name of Property

Putnam County, WV
County and State

88. PU-0007-0009 – Harmon House
130 Eleanor Circle
1955
1 contributing building

A 1955, one-story, side-gabled Ranch dwelling clad in stone veneer with an inset entry porch and attached one-car garage. Vinyl picture and one-over-one double-hung replacement windows throughout.

89. PU-0007-0010 – Higginbotham House
132 Eleanor Circle
1946
1 contributing building

A 1946, one-story, side-gabled Ranch dwelling clad in vinyl siding and stone veneer with a partial-width, front-gabled entry porch and shed-roofed carport. Vinyl one-over-one double-hung replacement windows throughout.

90. PU-0003-0336 – Milhorn House
134 Eleanor Circle
1934
1 contributing building

A 1934, one-and-a-half-story, side-gabled dwelling from the original Red House Farms settlement clad in vinyl siding with a full-width, shed-roofed entry porch on turned wood posts. Roof sheathed in standing seam metal; vinyl one-over-one double-hung replacement windows throughout.

90a. Milhorn House Garage
134 Eleanor Circle
1970
1 non-contributing building

A 1970, two-car concrete block garage with a side-gabled roof sheathed in standing seam metal located behind the dwelling.

91. PU-0007-0011 – Anthony House
136 Eleanor Circle
1934
1 contributing building

A 1934, one-and-a-half-story, side-gabled dwelling from the original Red House Farms settlement clad in vinyl siding with a wraparound, hip-roofed entry porch on turned wood posts. Roof sheathed in asphalt shingles and punctuated by central front-gabled dormer; vinyl six-over-six double-hung replacement windows with shutters throughout.

91a. Anthony House Garage
136 Eleanor Circle
1970
1 non-contributing building

A 1970, two-car concrete block garage with a side-gabled roof sheathed in standing seam metal located behind the dwelling.

Eleanor Historic District
Name of Property

Putnam County, WV
County and State

92. PU-0007-0012 – Patton House
140 Eleanor Circle
1952
1 contributing building

A 1952, one-story, side-gabled dwelling clad in vinyl siding with a full-width, shed-roofed entry porch on turned wood posts. Wood one-over-one double-hung windows throughout.

93. PU-0003-0337 – Watters House
142 Eleanor Circle
1934
1 non-contributing building

A 1934, one-and-a-half-story, dwelling from the original Red House Farms settlement clad in vinyl siding with a full-width, shed-roofed entry porch on turned wood posts and an expanded asymmetrical side-gabled roof sheathed in standing seam metal. Vinyl one-over-one double-hung replacement windows with shutters appear throughout.

94. PU-0003-0330 – Meadows House
200 Eleanor Circle
1934
1 contributing building

A 1934, one-and-a-half-story, dwelling from the original Red House Farms settlement clad in brick veneer and vinyl siding with a partial-width, intersecting shed-roofed inset entry porch on paired metal posts and a cross-gabled roof sheathed in standing seam metal. Vinyl one-over-one double-hung replacement windows with shutters appear throughout.

94a. Meadows House Garage
200 Eleanor Circle
1970
1 non-contributing building

A 1970, side-gabled, concrete block garage with attached carports located behind the dwelling.

95. PU-0003-0339 – Bowles House
204 Eleanor Circle
1964
1 contributing building

A 1964, one-story, side-gabled Ranch dwelling clad in brick veneer with a partial-width, shed-gabled entry porch and attached side-gabled, one-car garage. Vinyl polygonal bay and one-over-one double-hung replacement windows throughout.

96. PU-0007-0014 – Hescht House
206 Eleanor Circle
1934
1 non-contributing building

A 1934, one-and-a-half-story, dwelling from the original Red House Farms settlement clad in vinyl siding with a large front-gabled addition to primary elevation and a wraparound inset porch on square wood posts. Vinyl six-over-six double-hung replacement windows with shutters appear throughout.

Eleanor Historic District
Name of Property

Putnam County, WV
County and State

96a. Hesch House Garage
206 Eleanor Circle
1997

1 non-contributing building

A 1997, side-gabled, three-car garage clad in vinyl siding located behind the dwelling.

97. PU-0003-0340 – Lively House
208 Eleanor Circle
1934

1 contributing building

A 1934, one-and-a-half-story, dwelling from the original Red House Farms settlement clad in vinyl siding with a wraparound hipped-roof porch on turned wood posts. Side-gabled roof sheathed in standing seam metal; vinyl one-over-one double-hung replacement windows with shutters appear throughout.

98. Bailey House
210 Eleanor Circle
1973

1 non-contributing building

A 1973, one-story Ranch dwelling clad in brick veneer and vinyl siding with a partial-width, front-gabled entry porch on turned wood posts. Vinyl picture and one-over-one double-hung windows with shutters appear throughout.

98a. Bailey House Garage
210 Eleanor Circle
1978

1 non-contributing building

A 1978, front-gabled, one-car garage clad in vinyl siding located behind the dwelling.

99. PU-0007-0015 – Smith House
214 Eleanor Circle
1934

1 contributing building

A 1934, one-and-a-half-story, cinder block dwelling from the original Red House Farms settlement with a partial-width, shed-roofed entry porch on turned wood posts. Cross-gabled roof sheathed in asphalt shingles with gable ends clad in vinyl siding; vinyl eight-light siding and six-over-six double-hung replacement windows appear throughout.

99a. Smith House Garage
214 Eleanor Circle
1980

1 non-contributing building

A 1980, front-gabled, two-car garage clad in vinyl siding located behind the dwelling.

Eleanor Historic District
Name of Property

Putnam County, WV
County and State

100. PU-0003-0342 – McKown House
216 Eleanor Circle
1934

1 contributing building

A 1934, one-and-a-half-story, side-gabled dwelling from the original Red House Farms settlement clad in aluminum siding with a shed-roofed side entry porch on metal posts. Vinyl six-over-six and eight-over-eight double-hung replacement windows appear throughout.

100a. McKown House Garage
216 Eleanor Circle
1934

1 contributing building

A 1934, front-gabled one-car garage clad in aluminum siding located behind the dwelling.

101. Anthony House
218 Eleanor Circle
1987

1 non-contributing building

A 1987, two-story dwelling clad in stone veneer and vinyl siding with a full-width, shed-roofed entry porch and an attached one-story, side-gabled, two-car garage.

102. PU-000-0016 – Keeling House
220 Eleanor Circle
1955

1 contributing building

A 1955, one-story Ranch dwelling clad in brick veneer with an inset central entry porch and a shed-roofed attached carport. Dutch gable roof sheathed in asphalt shingles; vinyl picture and six-over-six double-hung replacement windows appear throughout.

103. PU-0003-0343 – Lee Investments House
222 Eleanor Circle
1934

1 contributing building

A 1934, one-and-a-half-story, cinder block dwelling from the original Red House Farms settlement with a partial-width front-gabled entry porch on square wood posts. Asbestos siding clads the gable ends of the side-gabled roof; vinyl one-over-one double-hung replacement windows appear throughout.

104. PU-0003-0344 – McClanahan House
224 Eleanor Circle
1934

1 contributing building

A 1934, one-and-a-half-story, dwelling from the original Red House Farms settlement with an inset side entry porch on square wood posts. Asbestos siding clads the gable ends of the cross-gabled roof; aluminum one-over-one double-hung and metal eight-light casement replacement windows appear throughout.

Eleanor Historic District
Name of Property

Putnam County, WV
County and State

105. Shaffer House
226 Eleanor Circle
1990

1 non-contributing building

A 1990, one-story, hipped-roof dwelling clad in vinyl siding with an inset entry porch and aluminum sliding windows.

106. PU-0007-0017 – Smith House
228 Eleanor Circle
1960

1 contributing building

A 1960, one-story Ranch dwelling clad in brick veneer, stone veneer, and vertical wood plank siding with a side-gabled roof sheathed in standing seam metal. Vinyl polygonal multi-light bay, siding, and picture replacement windows appear throughout.

107. PU-0003-0345 – Harold House
230 Eleanor Circle
1934

1 contributing building

A 1934, one-and-a-half-story, dwelling from the original Red House Farms settlement clad in vinyl siding with a hipped-roof wraparound entry porch on square wood posts. Side-gabled roof sheathed in standing seam metal; vinyl one-over-one double-hung windows appear throughout.

107a. Harold House Garage
230 Eleanor Circle
1975

1 non-contributing building

A 1975, front-gabled, two-car garage clad in vinyl siding located behind the dwelling.

108. PU-0003-0346 – Cochran House
232 Eleanor Circle
1934

1 contributing building

A 1934, one-and-a-half-story, dwelling from the original Red House Farms settlement clad in vinyl siding with a partial-width, shed-roofed entry porch on square wood posts. Cross-gabled roof sheathed in standing seam metal; vinyl one-over-one double-hung windows with shutters appear throughout.

109. PU-0007-0018 – Craig House
234 Eleanor Circle
1955

1 non-contributing building

Eleanor Historic District
Name of Property

Putnam County, WV
County and State

A 1955, one-story Ranch dwelling clad in vinyl siding with a low-slope, cross-gabled roof sheathed in standing seam metal. Vinyl picture, four-over-four, and eight-over-eight double-hung replacement windows appear throughout.

109a. Craig House Garage

234 Eleanor Circle

2000

1 non-contributing building

A 2000, side-gabled two-car garage clad in vinyl siding located behind the dwelling.

110. Shock House

236 Eleanor Circle

1981

1 non-contributing building

A 1990, two-story Split Level dwelling clad in brick veneer and vinyl siding with a one-car garage and vinyl picture and eight-over-eight double-hung windows.

111. PU-0003-0347 – Whittington House

238 Eleanor Circle

1934

1 contributing building

A 1934, one-and-a-half-story, dwelling from the original Red House Farms settlement clad in aluminum siding with a partial-width, front-roofed entry porch on square wood posts. Side-gabled roof sheathed in asphalt shingles; vinyl one-over-one double-hung replacement windows appear throughout.

111a. Whittington House Garage

238 Eleanor Circle

1970

1 non-contributing building

A 1970, front-gabled, two-car garage clad in aluminum siding located behind the dwelling.

112. PU-0007-0019 – Watters House

240 Eleanor Circle

1934

1 contributing building

A 1934, one-and-a-half-story, dwelling from the original Red House Farms settlement clad in vinyl siding with a partial-width, shed-roofed entry porch on square wood posts. Side-gabled roof sheathed in asphalt shingles; vinyl siding and one-over-one double-hung replacement windows appear throughout.

Eleanor Historic District
Name of Property

Putnam County, WV
County and State

113. PU-0007-0020 – Wiggins House
242 Eleanor Circle
1965

1 contributing building

A 1965, one-story Ranch dwelling clad in brick veneer with a partial-width, front-gabled entry porch on bracketed square wood posts. Cross-gabled roof sheathed in standing seam metal with vinyl siding on gable-ends; vinyl one-over-one double-hung replacement windows appear throughout.

114. PU-0007-0021 – Wolfe House
244 Eleanor Circle
1959

1 contributing building

A 1959, two-story, Split Level Ranch dwelling clad in brick veneer with a partial-width, shed-roofed entry porch on square wood posts. Side-gabled and hipped roofs sheathed in standing seam metal; vinyl tripartite casement and one-over-one double-hung replacement windows appear throughout.

114a. Wolfe House Barn
244 Eleanor Circle
2009

1 non-contributing building

A 2009, side-gabled, enclosed pole barn clad in metal siding located behind the dwelling.

115. PU-0003-0348 – Sharp House
246 Eleanor Circle
1934

1 contributing building

A 1934, one-and-a-half-story, cinder block dwelling from the original Red House Farms settlement with a partial-width, shed-roofed entry porch on paired metal posts. Side-gabled roof sheathed in asphalt shingles with vinyl siding cladding gable ends; vinyl six-over-six double-hung replacement windows appear throughout.

116. PU-0007-0022 – Legg House
248 Eleanor Circle
1959

1 contributing building

A 1959, one-story side-gabled Ranch dwelling clad in vinyl siding with a partial-width, shed-roofed metal awning entry porch on paired metal posts. Vinyl siding, picture, and one-over-one double-hung replacement windows appear throughout.

Eleanor Historic District
Name of Property

Putnam County, WV
County and State

117. Town of Eleanor Municipal Garage 1
210A Eleanor Circle
c. 1980
1 non-contributing building

A circa 1980, one-story front-gabled concrete block garage building with four rolling overhead garage doors. Roof sheathed in asphalt shingles; gable-ends clad in vinyl siding.

117a. Town of Eleanor Municipal Garage 2
210A Eleanor Circle
c. 1980
1 non-contributing building

A circa 1980, one-story front-gabled cinder block garage building with five rolling overhead garage doors. Roof sheathed in asphalt shingles; gable-ends clad in aluminum siding.

117b. Town of Eleanor Municipal Garage 3
210A Eleanor Circle
c. 1980
1 non-contributing building

A circa 1980, one-story side-gabled manufactured building clad in vertical wood siding.

118. PU-0007-0013 – Eleanor Presbyterian Church
205 Eleanor Circle
1953
1 contributing building

A 1953, two-story, cross-gabled painted brick church building with primary entrance door recessed beneath arched opening centered on hipped-roof belltower. Arched and rectangular stained-glass windows are present throughout sanctuary wing, while vinyl one-over-one double-hung windows appear throughout the rest of the building.

119. PU-0003-0330 – Honaker House
200 Eleanor Circle
1934
1 contributing building

A 1934, one-and-a-half-story, dwelling from the original Red House Farms settlement clad in brick veneer and vinyl siding with a partial-width, inset entry porch on paired metal posts. Cross-gabled roof sheathed in asphalt shingles; vinyl one-over-one and two-over-two double-hung replacement windows with shutters appear throughout.

Roosevelt Boulevard

120. Gino's Pizza
105 Roosevelt Boulevard
1985
1 non-contributing building

A 1985, one-story, gambrel- and mansard-roofed restaurant building clad in brick veneer and vinyl siding.

Eleanor Historic District
Name of Property

Putnam County, WV
County and State

120a. Gino's Pizza Parking Lot
209 Roosevelt Boulevard
1985

1 non-contributing structure

A 1985, 16,500-sq ft asphalt-paved parking lot surrounding restaurant building.

121. Medical Office Building
198 Roosevelt Boulevard
1999

1 non-contributing building

A 1999, one-story, flat-roofed two-tone concrete block medical office building with a central hipped entry vestibule and fixed windows.

121a. Medical Office Building Parking Lot
198 Roosevelt Boulevard
1999

1 non-contributing structure

A 1999, 3,400-sq ft asphalt-paved parking lot with no perimeter curbing.

122. Walgreens Building
203 Roosevelt Boulevard
1997

1 non-contributing building

A 1997, one-story, flat-roofed building clad in stucco and stone veneer with angled curtain wall corner entrance, fixed aluminum-framed ribbon windows, and fixed diamond-shaped square windows.

122a. Walgreens Parking Lot
203 Roosevelt Boulevard
1997

1 non-contributing structure

A 1999, 30,000-sq ft asphalt-paved parking lot with concrete perimeter curbing, landscape buffers, and sidewalks.

123. PU-0007-0078 – Absten House
205 Roosevelt Boulevard
1961

1 contributing building

A 1961, one-story Ranch dwelling clad in vinyl siding with a hipped roof sheathed in asphalt shingles. Full-width, hipped-roof entry porch on round columns; vinyl picture and one-over-one double-hung replacement windows throughout.

Eleanor Historic District
Name of Property

Putnam County, WV
County and State

123a. Absten House Garage
205 Roosevelt Boulevard
1961

1 contributing building

A 1961, front-gabled, concrete block one-car garage located behind the dwelling.

124. PU-0007-0079 – Saulton House
207 Roosevelt Boulevard
1954

1 contributing building

A 1954, one-story, Ranch dwelling clad in brick veneer with a hipped roof sheathed in standing seam metal. Rectangular brick chimney centered on primary elevation; aluminum picture, single-hung, and multi-pane casement windows with transom windows throughout.

125. PU-0007-0080 – Absten House
209 Roosevelt Boulevard
1934

1 contributing building

A 1934, one-and-a-half-story, dwelling from the original Red House Farms settlement clad in brick veneer and vinyl siding with a partial-width, shed-roofed entry porch on paired metal posts. Side-gabled roof sheathed in asphalt shingles; vinyl eight-over-eight double-hung replacement windows with shutters appear throughout.

125a. Absten House Garage
209 Roosevelt Boulevard
1970

1 non-contributing building

A 1970, front-gabled concrete block one-car garage located behind the dwelling.

126. PU-0007-0081 – Harris House
211 Roosevelt Boulevard
1934

1 contributing building

A 1934, one-and-a-half-story, side-gabled dwelling from the original Red House Farms settlement clad in faux stone veneer and vinyl siding with side-gabled additions to both the east and west elevations. Roofs sheathed in corrugated metal panels; aluminum jalousie and vinyl one-over-one double-hung replacement windows appear throughout.

126a. Harris House Garage
211 Roosevelt Boulevard
1975

1 non-contributing building

A 1970, front-gabled, one-car garage clad in aluminum siding located behind the dwelling.

Eleanor Historic District
Name of Property

Putnam County, WV
County and State

**127. PU-0007-0082 – Lee Investments Commercial Property
213 Roosevelt Boulevard
1950**

1 non-contributing building

A 1950, one-story, front-gabled commercial building clad in vinyl siding with a front-gabled, full-width entry porch and fixed vinyl windows.

**127a. Lee Investments Commercial Property Parking Lot
213 Roosevelt Boulevard
1973**

1 non-contributing structure

A 1973, 5,600-sq ft asphalt-paved parking lot with no curbing.

**128. PU-0007-0083 – Noffsinger Commercial Property
215 Roosevelt Boulevard
1935**

1 contributing building

A 1935, one-and-a-half-story, side-gabled cinder block dwelling from the original Red House Farms settlement with a partial-width, front-gabled entry porch. Roof sheathed in standing seam metal; aluminum one-over-one single-hung replacement windows appear throughout.

**128a. Noffsinger Commercial Property Parking Lot
215 Roosevelt Boulevard
1973**

1 non-contributing structure

A 1973, 9,400-sq ft crushed gravel parking lot with no curbing.

**129. Putnam Career & Technical Center
300 Roosevelt Boulevard
1974**

1 non-contributing building

A 1974, one-story, flat-roofed building with smooth and split rib concrete block exterior walls and aluminum siding windows beneath awnings sheathed in standing seam metal.

**129a. Putnam Career & Technical Center Parking Lot
300 Roosevelt Boulevard
1980**

1 non-contributing structure

A 1980, 54,500-sq ft asphalt paved parking lot with minimal curbing and landscape barriers.

Eleanor Historic District
Name of Property

Putnam County, WV
County and State

**130. Dairy Queen
302 Roosevelt Boulevard
1963**

1 contributing building

A 1963, one-story, gambrel-roofed building clad in brick veneer with a full-width, pent-roof entry overhang and aluminum fixed-pane windows and entry door.

**130a. Clendenin House
302 Roosevelt Boulevard
1975**

1 non-contributing building

A 1975, two-story, Split-Level dwelling clad in brick veneer and vinyl siding with a cross-gabled roof sheathed in asphalt shingles and vinyl one-over-one double-hung and aluminum siding windows.

**130b. Clendenin House Garage
302 Roosevelt Boulevard
1990**

1 non-contributing building

A 1990, front-gabled, two-car garage clad in brick veneer and vinyl siding located behind the dwelling.

**130c. Dairy Queen Parking Lot
302 Roosevelt Boulevard
1963**

1 contributing structure

A 1963, 4,200-sq ft asphalt paved parking lot with minimal curbing and a concrete sidewalk surrounding the primary resource.

**131. PU-0003-0428 – Veleair Commercial Property
301 Roosevelt Boulevard
1935**

1 contributing building

A 1935, one-story, cross-gabled symmetrical building clad in aluminum and vinyl siding with an asphalt shingle-sheathed roof. Four single-leaf doors with upper divided-light glazing access the building, and vinyl fixed and siding replacement windows appear throughout.

**131a. Veleair Commercial Property Building 2
301 Roosevelt Boulevard
1960**

1 contributing building

A 1960, one-story, front-gabled concrete block building clad in aluminum siding with one single-leaf entry door and an overhead garage door on the west elevation. Roof with little to no eave overhang is sheathed in standing seam metal.

Eleanor Historic District
Name of Property

Putnam County, WV
County and State

131b. Veleair Commercial Property Parking Lot

301 Roosevelt Boulevard

1935, 1960

1 contributing structure

A 1935, 17,100-sq ft asphalt paved parking lot with minimal curbing, expanded to west in 1960.

132. PU-0003-0432 – Eleanor Town Hall

401 Roosevelt Boulevard

c.1840

1 contributing building

A c.1840, two-and-one-half-story, side-gabled, five-bay Federal former residence constructed of brick laid in a Flemish bond with a double-height, full-width, shed-roofed entry porch. Front-gabled dormers punctuate the roof, which is sheathed in standing seam metal. The central entry door is flanked by multi-pane sidelights and a rectangular transom, and vinyl six-over-six double-hung replacement windows are located throughout. Single-story side-gabled additions extend from both the east and west elevations, along with an L-shaped gabled addition to the rear.

133. George Washington Middle School

400 Roosevelt Boulevard

2005

1 non-contributing building

A 2005, one-story, sprawling two-tone concrete block educational building with hipped-roof cupolas, recessed arched entry doors, and double-hung aluminum windows.

133a. George Washington Elementary School

400 Roosevelt Boulevard

c.1950

1 contributing building

A circa 1950, one-story, brick educational building with a T-shaped plan, flat roof, and partially-infilled multi-pane windows.

133b. George Washington Schools Football Field

400 Roosevelt Boulevard

c.1980

1 non-contributing site

A circa 1980 football field surrounded by an oval running track.

133c. George Washington Schools Baseball Diamond

400 Roosevelt Boulevard

c.1980

1 non-contributing site

A circa 1980 baseball diamond surrounded by a chain link fence.

Eleanor Historic District
Name of Property

Putnam County, WV
County and State

133d. George Washington Schools Athletic Storage
400 Roosevelt Boulevard
c.1980

1 non-contributing building

A circa 1980, side-gabled storage building located adjacent to the football field.

133e. George Washington Schools Parking Lot
400 Roosevelt Boulevard
c.1980

1 non-contributing structure

A circa 1980, 55,700-sq ft asphalt paved parking lot with no curbing.

134. Fruth Pharmacy Building
501 Roosevelt Boulevard
1996

1 non-contributing building

A 1996, one-story, flat-roofed building constructed of split-face concrete blocks partially-clad in vertical aluminum siding with a rectangular projecting entry canopy and fixed aluminum-framed ribbon windows.

134a. Fruth Pharmacy Parking Lot
501 Roosevelt Boulevard
1996

1 non-contributing structure

A 1996, 23,000-sq ft asphalt paved parking lot with minimal curbing.

135. Family Medical Care Center
503 Roosevelt Boulevard
1999

1 non-contributing building

A 1999, one-story, side-gabled building constructed of split-face concrete blocks with a partial-width, front-gabled central entry canopy on fluted round columns. Roof sheathed in standing seam metal; fixed aluminum-framed windows throughout.

135a. Family Medical Care Center Parking Lot
503 Roosevelt Boulevard
1999

1 non-contributing structure

A 1990, 7,400-sq ft concrete-paved parking lot with minimal curbing.

Eleanor Historic District
Name of Property

Putnam County, WV
County and State

136. Eleanor Branch Putnam County Library
401 Roosevelt Boulevard
2007

1 non-contributing building

A 2007, one-story, side-gabled building sheathed in brick veneer with a partial-width, front-gabled central entry canopy on square columns with brick piers. Double-leaf entry doors set in curtain wall with book drop; nine-over-nine vinyl double-hung windows throughout.

136a. Eleanor Branch Putnam County Library Parking Lot
401 Roosevelt Boulevard
c. 2000

1 non-contributing structure

A circa 2000, 17,900-sq ft asphalt-paved parking lot with no curbing.

137. Eleanor Fire Department
600 Roosevelt Boulevard
c. 1975

1 non-contributing building

A circa 1975, two-story, flat-roofed building sheathed in brick veneer with four overhead roll-up garage doors and aluminum sliding windows. Full-width flat entry canopy sheathed in standing seam metal spans east elevation.

138. Eleanor Public Park
600 Roosevelt Boulevard
c. 1975

1 non-contributing site

A circa 1975, 4-acre municipal park containing four picnic shelters, three storage sheds, two tennis courts, two swing sets, one basketball court, one gazebo, one tiered amphitheater, and a 12,800-sq ft asphalt-paved parking lot with no curbing.

139. PU-0007-0085 – McLane House
601 Roosevelt Boulevard
1934

1 contributing building

A 1934, one-and-a-half-story, cross-gabled dwelling clad in vinyl siding with a wraparound entry porch on turned wood posts. Roof sheathed in standing seam metal; vinyl fixed round, one-over-one, and eight-over-eight double-hung replacement windows with shutters appear throughout.

139a. McLane House Garage
601 Roosevelt Boulevard
2002

1 non-contributing building

A 1990, side-gabled, two-car garage clad in vinyl siding located behind the dwelling.

Eleanor Historic District
Name of Property

Putnam County, WV
County and State

**140. PU-0007-0086 – Smith House
603 Roosevelt Boulevard
1951**

1 contributing building

A 1951, one- and two-story, Split Level Ranch dwelling clad in painted brick veneer and vinyl siding with a partial-width, front-gabled entry porch on square vinyl posts. Roof sheathed in standing seam metal; aluminum picture, jalousie, and vinyl six-over-six double-hung replacement windows appear throughout.

**141. Brown House
605 Roosevelt Boulevard
1972**

1 non-contributing building

A 1972, one-story, hipped-roof Ranch dwelling clad in variegated brick veneer and vinyl siding with an infilled one-car garage and an asymmetrical saltbox-roofed partial-width entry porch on square vinyl posts. Roof sheathed in standing seam metal; vinyl picture, casement, and one-over-one double-hung replacement windows appear throughout.

**142. PU-0003-0419 – Bowles House
607 Roosevelt Boulevard
1934**

1 contributing building

A 1934, one-and-a-half-story, side-gabled dwelling from the original Red House Farms settlement clad in vinyl siding with a full-width, shed-roofed entry porch on turned wood posts. Roof sheathed in standing seam metal; vinyl six-over-six double-hung replacement windows with shutters appear throughout.

**142a. Bowles House Garage
607 Roosevelt Boulevard
1976**

1 non-contributing building

A 1976, front-gabled, unpainted concrete block two-car garage located behind the dwelling.

**143. PU-0007-0087 – Parsons House
609 Roosevelt Boulevard
1934**

1 contributing building

A 1934, one-and-a-half-story, cross-gabled dwelling from the original Red House Farms settlement clad in vinyl siding and stone veneer with a wraparound entry porch on turned wood posts. Roof sheathed in asphalt shingles; aluminum sliding and vinyl one-over-one double-hung replacement windows with shutters appear throughout.

Eleanor Historic District
Name of Property

Putnam County, WV
County and State

143a. Parsons House Garage
609 Roosevelt Boulevard
1969

1 non-contributing building

A 1976, front-gabled, unpainted concrete block two-car garage located behind the dwelling.

144. Stone House
611 Roosevelt Boulevard
1975

1 non-contributing building

A 1975, one-story, side-gabled Ranch dwelling clad in brick veneer and vinyl siding with an attached one-car garage and an inset partial-width entry porch on turned posts. Roof sheathed in asphalt shingles; vinyl picture, casement, and one-over-one double-hung replacement windows appear throughout.

144a. Stone House Garage
611 Roosevelt Boulevard
2004

1 non-contributing building

A 2004, one-and-a-half-story, side-gabled, two-car garage located behind the dwelling.

145. Swett House
613 Roosevelt Boulevard
1988

1 non-contributing building

A 1988 front-gabled manufactured dwelling clad in vinyl siding.

146. PU-0003-0420 – Stover House
615 Roosevelt Boulevard
1934

1 contributing building

A 1934, one-and-a-half-story, side-gabled dwelling from the original Red House Farms settlement clad in vinyl siding with a full-width, shed-roofed entry porch on square wood posts. Roof sheathed in standing seam metal; aluminum siding and vinyl six-over-six double-hung replacement windows with shutters appear throughout.

146a. Stover House Garage
615 Roosevelt Boulevard
1977

1 non-contributing building

A 1977, front-gabled, unpainted concrete block two-car garage located behind the dwelling.

Eleanor Historic District
Name of Property

Putnam County, WV
County and State

**147. PU-0003-0421 – Town of Eleanor Building
617 Roosevelt Boulevard
1935**

1 contributing building

A 1935, one-and-a-half-story, cinder block dwelling from the original Red House Farms settlement with a shed-roofed side entry porch on square wood posts. Roof sheathed in asphalt shingles; vinyl six-over-six double-hung replacement windows with shutters appear throughout.

**148. Bryan House
700 Roosevelt Boulevard
1934**

1 contributing building

A 1934, one-and-a-half-story, side-gabled dwelling from the original Red House Farms settlement clad in vinyl siding with a partial-width, shed-roofed entry porch on a turned wood post. Roof sheathed in asphalt shingles; vinyl one-over-one double-hung replacement windows with shutters appear throughout.

**148a. Bryan House Garage
700 Roosevelt Boulevard
1960**

1 contributing building

A 1960, front-gabled, two-car garage located behind the dwelling.

**149. Sparks House
800 Roosevelt Boulevard
1934**

1 contributing building

A 1934, one-and-a-half-story, side-gabled dwelling from the original Red House Farms settlement clad in vinyl siding with a full-width, shed-roofed entry porch on square wood posts. Roof sheathed in standing seam metal; vinyl one-over-one double-hung replacement windows appear throughout.

**150. Peoples Federal Credit Union
900 Roosevelt Boulevard
2003**

1 non-contributing building

A 2003, one-story, hipped-roof bank building clad in brick veneer with a curtain wall entry door recessed within a front-gabled vestibule.

**150a. Peoples Federal Credit Union Parking Lot
900 Roosevelt Boulevard
2003**

1 non-contributing structure

A circa 2000, 20,300-sq ft asphalt-paved parking lot with concrete curbing, landscape buffers, and a concrete sidewalk surrounding the bank building.

Eleanor Historic District
Name of Property

Putnam County, WV
County and State

**151. PU-0007-0090 – Rayburn House
904 Roosevelt Boulevard
1934**

1 contributing building

A 1934, one-and-a-half-story, side-gabled dwelling from the original Red House Farms settlement clad in vinyl siding with a full-width, shed-roofed wraparound entry porch on square wood posts and side-gabled, two-car garage addition. Roof sheathed in asphalt shingles; vinyl six-over-six double-hung replacement windows with shutters appear throughout.

**152. PU-0007-0092 – Clendenin House
906 Roosevelt Boulevard
1965**

1 non-contributing building

A 1965, one-story, cross-gabled Ranch dwelling clad in brick veneer and vinyl siding with an attached one-car garage, side-gabled carport, and inset partial-width entry porch. Roof sheathed in asphalt shingles; vinyl one-over-one double-hung replacement windows appear throughout.

**153. Beller House
908 Roosevelt Boulevard
2012**

1 non-contributing building

A 2012, two-story, side-gabled dwelling clad in brick veneer with a partial-width, front-gabled, two-story entry porch on round fluted columns. Roof sheathed in asphalt shingles; vinyl six-over-six double-hung windows appear throughout.

**154. Beller House
910 Roosevelt Boulevard
2001**

1 non-contributing building

A 2001, one-story, side-gabled dwelling clad in vinyl siding with a partial-width inset side entry porch on round fluted columns. Roof sheathed in asphalt shingles; vinyl six-over-six double-hung windows appear throughout.

**154a. Beller House Garage
910 Roosevelt Boulevard
1999**

1 non-contributing building

A 1999, large, two-car garage constructed of concrete blocks and capped with a gambrel roof.

Eleanor Historic District
Name of Property

Putnam County, WV
County and State

**155. Baptist Church of Eleanor
901 Roosevelt Boulevard
1939, 1989**

1 non-contributing building

A 1939, front-gabled, Wren-Gibbs church building with a superlite block belltower and 1989 flat-roofed, one-story addition to primary elevation clad in brick veneer with aluminum double-leaf entry doors and windows.

**155a. Baptist Church of Eleanor Parking Lot
901 Roosevelt Boulevard
1996**

1 non-contributing structure

A 1996, 41,200-sq ft asphalt-paved parking lot in two sections with concrete curbing and a metal guard rail between north and south sections.

**156. PU-0003-0429 – Exxon Mobile Gas Station
903 Roosevelt Boulevard
1959**

1 contributing building

A 1959, one-story, flat-roofed service station building sheathed in EIFS with aluminum fixed ribbon windows.

**156a. Exxon Mobile Gas Pumps
903 Roosevelt Boulevard
c.1980**

1 non-contributing structure

A circa 1980, flat-roofed service station awning supported by two square metal columns with two gas pumps.

**156b. Exxon Mobile Parking Lot
903 Roosevelt Boulevard
1959**

1 contributing structure

A 1959, 9,200-sq ft asphalt- and concrete-paved parking lot with no curbing.

**157. PU-0003-0423 – Smith House
912 Roosevelt Boulevard
1934**

1 contributing building

A 1934, one-and-a-half-story, side-gabled dwelling from the original Red House Farms settlement clad in vinyl siding with a full-width, shed-roofed entry porch on square wood posts. Roof sheathed in asphalt shingles; vinyl one-over-one double-hung replacement windows beneath metal awnings appear throughout.

Eleanor Historic District
Name of Property

Putnam County, WV
County and State

**158. PU-0003-0424 – Bennett House
914 Roosevelt Boulevard
1934**

1 contributing building

A 1934, one-and-a-half-story, dwelling from the original Red House Farms settlement clad in vinyl siding with a steeply-pitched cross-gabled roof sheathed in asphalt shingles and a partial-width, inset entry porch on turned wood posts. Vinyl one-over-one double-hung replacement windows appear throughout.

**158a. Bennett House Garage
914 Roosevelt Boulevard
1965**

1 contributing building

A 1965, front-gabled, one-car garage located behind the dwelling.

**159. PU-0007-0091 – Sheridan House
905 Roosevelt Boulevard
1934**

1 contributing building

A 1934, one-and-a-half-story, cinder block dwelling from the original Red House Farms settlement with a side-gabled roof sheathed in standing seam metal and a full-width, shed-roofed entry porch on turned wood posts. Wood one-over-one double-hung windows appear throughout.

**160. PU-0003-0425 – Thornton House
918 Roosevelt Boulevard
1934**

1 contributing building

A 1934, one-and-a-half-story, side-gabled dwelling from the original Red House Farms settlement clad in vinyl siding with a full-width, shed-roofed entry porch on square wood posts. Vinyl one-over-one double-hung windows appear throughout.

**160a. Thornton House Garage
918 Roosevelt Boulevard
1945**

1 contributing building

A 1945, front-gabled, two-car garage with a shed-roofed side addition located behind the dwelling.

**161. PU-0003-0426 – Grant House
922 Roosevelt Boulevard
1934**

1 contributing building

A 1934, one-and-a-half-story, cross-gabled dwelling from the original Red House Farms settlement clad in vinyl siding with a partial-width, inset entry porch on a square wood post.

Eleanor Historic District
Name of Property

Putnam County, WV
County and State

Roof sheathed in asphalt shingles; vinyl eight-over-eight double-hung windows appear throughout.

161a. Grant House Garage
922 Roosevelt Boulevard
1970
1 non-contributing building

A 1970, front-gabled, two-car garage located behind the dwelling.

162. PU-0007-0093 – Briscoe House
911 Roosevelt Boulevard
1945
1 contributing building

A 1945, one-and-a-half-story, hipped-roof dwelling clad in aluminum siding with central hipped-roof dormers and a full-width entry porch on square wood posts. Roof sheathed in standing seam metal; original wood three-over-one and vinyl one-over-one double-hung windows appear throughout.

163. Hull House
924 Roosevelt Boulevard
1993
1 non-contributing building

A 1993, one-story cross-gabled dwelling clad in variegated brick veneer with recessed entry porch, attached two-car garage, and vinyl one-over-one double-hung windows throughout.

164. PU-0007-0094 – Howell House
913 Roosevelt Boulevard
1937
1 contributing building

A 1934, one-and-a-half-story, side-gabled dwelling from the original Red House Farms settlement clad in stone veneer and vinyl siding with a wraparound, shed-roofed entry porch on square wood posts. Roof sheathed in asphalt shingles punctuated by front-gabled dormers; original wood three-over-one and vinyl six-over-six double-hung replacement windows appear throughout.

164a. Howell House Garage
913 Roosevelt Boulevard
1970
1 non-contributing building

A 1970, front-gabled, one-car garage located behind the dwelling.

Eleanor Historic District
Name of Property

Putnam County, WV
County and State

165. PU-0007-0145 – Panaro House
926 Roosevelt Boulevard
1934
1 contributing building

A 1934, one-and-a-half-story, side-gabled dwelling from the original Red House Farms settlement clad in brick veneer and aluminum siding with a partial-width, front-gabled entry porch on paired metal posts. Roof sheathed in asphalt shingles punctuated by two front-gabled dormers; vinyl six-over-six double-hung replacement windows appear throughout.

165a. Panaro House Garage
926 Roosevelt Boulevard
1966
1 contributing building

A 1966, front-gabled, one-car garage located behind the dwelling.

166. PU-0007-0144 – Young House
928 Roosevelt Boulevard
1934
1 contributing building

A 1934, one-and-a-half-story side-gabled dwelling from the original Red House Farms settlement clad in vinyl siding with a full-width, shed-roofed, partially-enclosed entry porch. Roof sheathed in asphalt shingles punctuated by stovepipe chimney; vinyl one-over-one double-hung and sliding replacement windows appear throughout.

166a. Young House Garage
928 Roosevelt Boulevard
1975
1 non-contributing building

A 1975, front-gabled, two-car garage located behind the dwelling.

167. Earl's Auto Parts
915 Roosevelt Boulevard
1993
1 non-contributing building

A 1993, one-story, prefabricated metal garage building with a low-sloped shed roof and aluminum storefront beneath a fabric awning.

167a. Earl's Auto Parts Parking Lot
153 Roosevelt Boulevard
1993
1 non-contributing structure

A 1993, 1,700-sq ft concrete-paved parking lot with no curbing.

Eleanor Historic District
Name of Property

Putnam County, WV
County and State

168. Billy's Cafe

917 Roosevelt Boulevard

2012

1 non-contributing building

A 2012, one-story, split-face concrete block building with a front-gabled roof and aluminum entry door and fixed window.

168a. Billy's Cafe Parking Lot

917 Roosevelt Boulevard

2012

1 non-contributing structure

A 2012, 4,800-sq ft asphalt-paved parking lot with minimal curbing.

169. Darby House

930 Roosevelt Boulevard

2002

1 non-contributing building

A 2002, two-story, side-gabled Split Level dwelling clad in variegated brick veneer and vinyl siding with a two-car garage and six-over-six vinyl double-hung windows.

170. PU-0007-0143 – Hedrick House

932 Roosevelt Boulevard

1951

1 contributing building

A 1951, two-story dwelling clad in stucco, aluminum siding, and stone veneer with both front-gabled and hipped roofs sheathed in asphalt shingles. Partial-width inset entry porch beneath hipped roof with curved glass-block wall adjacent to entry door; vinyl one-over-one double-hung, fixed round, and sliding replacement windows appear throughout.

170a. Hedrick House Garage

932 Roosevelt Boulevard

1965

1 contributing building

A 1965, front-gabled, one-car garage located behind the dwelling.

171. PU-0007-0146 – Bailey Property

919 Roosevelt Boulevard

1940

1 non-contributing building

A 1940, two-story, multi-family dwelling clad in aluminum siding and brick veneer with front-gabled and hipped roofs sheathed in asphalt shingles. Vinyl one-over-one double-hung and sliding replacement windows appear throughout.

Eleanor Historic District
Name of Property

Putnam County, WV
County and State

171a. Bailey Property Parking Lot
919 Roosevelt Boulevard
1940

1 non-contributing structure

A 1940, 2,700-sq ft asphalt-paved parking lot with minimal curbing.

172. Darby House
921 Roosevelt Boulevard
1992

1 non-contributing building

A 1992, one-story, side-gabled Ranch dwelling clad in vinyl siding and stone veneer with full-width, shed-roofed entry porch. Roof sheathed in standing seam metal; vinyl one-over-one double-hung windows appear throughout.

172a. Darby House Garage
921 Roosevelt Boulevard
1955

1 non-contributing building

A 1955, side-gabled, four-car garage located adjacent to the dwelling.

173. PU-0007-0142 – Williams House
934 Roosevelt Boulevard
1935

1 contributing building

A 1935, one-story, cross-gabled dwelling from the original Red House Farms settlement clad in vinyl siding with an uncovered entry porch. Roof sheathed in standing seam metal; vinyl one-over-one double-hung and fixed round replacement windows appear throughout.

173a. Darby House Garage
934 Roosevelt Boulevard
2004

1 non-contributing building

A 2004, front-gabled, two-car garage located behind the dwelling.

174. PU-0007-0141 – Watters House
936 Roosevelt Boulevard
1935

1 contributing building

A 1935, two-story, side-gabled dwelling from the original Red House Farms settlement clad in vinyl siding with a shed-roofed side entry porch and a rear addition. Roof sheathed in standing seam metal; vinyl six-over-six double-hung replacement windows appear throughout.

Eleanor Historic District
Name of Property

Putnam County, WV
County and State

174a. Watters House Garage
936 Roosevelt Boulevard
1996

1 non-contributing building

A 1996, front-gabled, partially-enclosed garage with two-story, side-gabled rear addition located behind the dwelling.

175. PU-0007-0140 – Moore House
938 Roosevelt Boulevard
1952

1 contributing building

A 1952, one-story, cross-gabled dwelling clad in stone veneer and vinyl siding with a full-width, shed-roofed entry porch on paired metal posts. Roof sheathed in standing seam metal; vinyl four-over-four double-hung replacement windows appear throughout.

176. Car Wash Building
923 Roosevelt Boulevard
1975

1 non-contributing building

A 1975, front-gabled three-bay brick car wash building with vinyl siding cladding gable-ends.

177. PU-0007-0139 – Moore House
940 Roosevelt Boulevard
1954

1 contributing building

A 1954, one-story, cross-gabled dwelling clad in stone veneer with an inset entry porch and a front-gabled, one-car garage addition. Roof sheathed in standing seam metal; vinyl polygonal bay and six-over-six double-hung replacement windows appear throughout.

178. PU-0003-0417 – TLB Enterprises House
942 Roosevelt Boulevard
1934

1 contributing building

A 1934, one-and-a-half-story, cinder block side-gabled dwelling from the original Red House Farms settlement with a partial-width, front-gabled entry porch. Roof sheathed in asphalt shingles with aluminum cladding gable ends; aluminum jalousie and vinyl one-over-one double-hung replacement windows appear throughout.

178a. PU-0003-0417 – TLB Enterprises House Garage
942 Roosevelt Boulevard
1980

1 non-contributing building

A 1980, front-gabled prefabricated metal garage located behind the dwelling.

Eleanor Historic District
Name of Property

Putnam County, WV
County and State

179. PU-0007-0147 – Craddock Property
931 Roosevelt Boulevard
1950

1 contributing building

A 1950, two-story, front-gabled concrete block multi-family dwelling partially-clad in stone veneer with a full-width metal awning spanning the primary elevation. Aluminum jalousie, fixed, and one-over-one single-hung replacement windows appear throughout.

180. PU-0007-0148 – Lockwood Garden Apartments
833 Roosevelt Boulevard
1950

1 contributing building

A 1950, two-story, flat-roofed concrete block multi-family/commercial building partially-clad in variegated brick veneer with a full-width pent roof sheathed in asphalt shingles spanning the primary elevation. Mirrored storefronts at first level, one infilled, with vinyl siding and one-over-one double-hung replacement windows throughout.

181. PU-0007-0149 – Roosevelt Apartments
935 Roosevelt Boulevard
1945

1 contributing building

Two 1945, two-story, flat-roofed, concrete block multi-family dwellings connected by a central breezeway. Both east and west wings feature stepped front parapets, with a half-gambrel-roofed addition to the west elevation. Buildings are partially-clad in variegated brick veneer, stone veneer, and vertical aluminum siding. Full-width, asphalt shingle-sheathed pent roof overhangs span the primary elevations of both the east and west wings. Vinyl fixed, siding, and six-over-six double-hung replacement windows appear throughout.

182. PU-0007-0138 – The City National Bank
946 Roosevelt Boulevard
1963

1 contributing building

A 1963, one-story, commercial bank building clad in EIFS with a flat projecting cornice topped with dentil molding. Two double-leaf aluminum entry doors set in curtain wall; fenestration consists of metal-sash windows.

182a. The City National Bank Parking Lot
946 Roosevelt Boulevard
1963

1 contributing structure

A 1963, 20,000-sq ft concrete-paved parking lot with minimal curbing.

Eleanor Historic District
Name of Property

Putnam County, WV
County and State

183. PU-0007-0150 – Browning Property
937 Roosevelt Boulevard
1960
1 contributing building

A 1960, one-story, front-gabled concrete block commercial building partially-clad in stone veneer with wood shingles cladding gable-end. Vinyl fixed replacement windows throughout.

183a. Browning Property Parking Lot
937 Roosevelt Boulevard
1960
1 contributing structure

A 1960, 3,000-sq ft asphalt-paved parking lot with minimal curbing.

184. PU-0007-0151 – New Deal LLC Property
939 Roosevelt Boulevard
1950
1 contributing building

A 1950, one story, flat-roofed commercial building with two distinct storefronts. East half of primary elevation clad in brick veneer; west half of elevation clad in vertical aluminum siding. Aluminum single-leaf entry door and two fixed storefront windows present on eastern half; double-leaf glazed door centered on western half. Two garage doors located on northwest elevation.

184a. New Deal LLC Property Parking Lot
939 Roosevelt Boulevard
1950
1 contributing structure

A 1960, 1,400-sq ft concrete-paved parking lot with no curbing.

185. Persinger House
948 Roosevelt Boulevard
2014
1 non-contributing building

A 2014, one story, cross-gabled dwelling with two-car garage, partial-width entry porch on turned post, and vinyl one-over-one double-hung windows with shutters.

186. PU-0007-0137 – Myles House
950 Roosevelt Boulevard
1934
1 contributing building

A 1934, one-and-a-half-story side-gabled dwelling from the original Red House Farms settlement clad in vinyl siding with a full-width, shed-roofed entry porch. Roof sheathed in asphalt shingles; vinyl four-over-four and six-over-six double-hung replacement windows with shutters appear throughout.

Eleanor Historic District
Name of Property

Putnam County, WV
County and State

186a. Myles House Garage
950 Roosevelt Boulevard
1950

1 contributing building

A 1996, front-gabled, two-car garage clad in vinyl siding located behind the dwelling.

187. PU-0007-0152 – Higginbotham Property
941 Roosevelt Boulevard
1950

1 non-contributing building

A 1950, one-story, shed-roofed commercial building clad in vertical aluminum siding and stone veneer with fixed-pane aluminum windows and two single-leaf entry doors on primary elevation.

187a. Higginbotham Property Parking Lot
941 Roosevelt Boulevard
1950

1 non-contributing structure

A 1950, 3,500-sq ft asphalt-paved parking lot with no curbing.

188. PU-0007-0153 – Higginbotham House
943 Roosevelt Boulevard
1957

1 contributing building

A 1957, one-story, side-gabled dwelling clad in aluminum siding with an inset entry porch on wood posts. and one-over-one, double-hung, aluminum-sash windows. The dwelling originally consisted of a mobile home, which is still partially visible.

188a. Higginbotham House Garage
943 Roosevelt Boulevard
2009

1 non-contributing building

A 2009, side-gabled pole barn garage located behind the dwelling.

189. HLW Properties LLC Apartment Building 1
952 Roosevelt Boulevard
1976

1 non-contributing building

A 1976, two-story, side-gabled multi-family dwelling clad in variegated brick veneer and aluminum siding with front-gabled entry porches on round fluted posts and vinyl six-over-six double-hung windows throughout.

Eleanor Historic District
Name of Property

Putnam County, WV
County and State

189a. HLW Properties LLC Apartment Building 2
952 Roosevelt Boulevard
1976

1 non-contributing building

A 1976, two-story, side-gabled multi-family dwelling identical to and located north of Building 1.

189b. HLW Properties LLC Apartment Parking Lot
952 Roosevelt Boulevard
1976

1 non-contributing structure

A 1976, 5,400-sq ft asphalt-paved parking lot with no curbing.

190. Easter House
956 Roosevelt Boulevard
1970

1 non-contributing building

A 1976, two-story, side-gabled dwelling clad in stone veneer and vertical wood plank siding with double-leaf entry doors set beneath a cantilevered second story. Vinyl polygonal bay, fixed, and sliding windows throughout.

190a. Easter House Garage
956 Roosevelt Boulevard
1970

1 non-contributing building

A 1970, two-story, front-gabled two-car garage beneath second-story living space located behind the dwelling.

191. PU-0007-0135 – Combs House
958 Roosevelt Boulevard
1934

1 contributing building

A 1934, one-and-a-half-story side-gabled dwelling from the original Red House Farms settlement clad in vinyl siding with a hipped-roof wraparound entry porch on turned wood posts. Roof sheathed in asphalt shingles punctuated by front-gabled dormers; vinyl six-over-six double-hung replacement windows appear throughout.

191a. Combs House Garage
958 Roosevelt Boulevard
1976

1 non-contributing building

A 1976, front-gabled, one-car garage located behind the dwelling.

Eleanor Historic District
Name of Property

Putnam County, WV
County and State

**192. PU-0007-0154 – Kanawha Valley Baptist Church
949 Roosevelt Boulevard
1962**

1 contributing building

A 1962, front-gabled, concrete block church capped by a steeply-pitched gable roof covered in corrugated metal. Primary entrance located on the flat-roofed belltower, sheltered beneath a metal awning. Small fixed-frame windows line the clerestory directly beneath the eaves.

**193. Herdman House
951 Roosevelt Boulevard
1979**

1 non-contributing building

A 1979, one-story, side-gabled dwelling clad in variegated brick veneer and vertical wood board siding with a partial-width, shed-roofed entry porch. Roof sheathed in asphalt shingles; vinyl six-over-six double-hung windows appear throughout.

**194. PU-0007-0134 – Lee Investments Property
960 Roosevelt Boulevard
1970**

1 non-contributing building

A 1970, one-story, multi-unit commercial building clad in vinyl siding on the front half and stucco on the back half, and capped by a front-facing gable roof covered in asphalt shingles. A partial-width, front-gabled entry porch on modern turned posts shelters the entry, while fenestration consists of single-pane, vinyl-sash windows.

**194a. Lee Investments Property Parking Lot
960 Roosevelt Boulevard
1970**

1 non-contributing structure

A 1970, 2,800-sq ft asphalt-paved parking lot with no curbing.

**195. Hescht House
962 Roosevelt Boulevard
1971**

1 non-contributing building

A 1971, one-story, side-gabled dwelling clad in brick veneer and vinyl siding with an infilled one-car garage. Roof sheathed in asphalt shingles; aluminum windows appear throughout.

**196. PU-0007-0133 – Lee Investments House
964 Roosevelt Boulevard
1934**

1 contributing building

A 1934, one-and-a-half-story, side-gabled dwelling from the original Red House Farms settlement clad in vinyl siding with a shed-roofed side entry porch. Roof sheathed in asphalt shingles; vinyl one-over-one double-hung replacement windows appear throughout.

Eleanor Historic District
Name of Property

Putnam County, WV
County and State

196a. Lee Investments House Garage

964 Roosevelt Boulevard

1974

1 non-contributing building

A 1974, front-gabled, one-car garage located behind the dwelling.

197. Craig House

966 Roosevelt Boulevard

1972

1 non-contributing building

A 1972, one-story, side-gabled dwelling clad in variegated brick veneer with a partial-width, shed-roofed entry porch and flat-roofed carport on west elevation. Roof sheathed in asphalt shingles; vinyl picture, one-over-one, and six-over-six double-hung replacement windows appear throughout.

197a. Craig House Garage

966 Roosevelt Boulevard

1974

1 non-contributing building

A 1974, front-gabled, one-car garage located behind the dwelling.

198. Craig House

968 Roosevelt Boulevard

1971

1 non-contributing building

A 1971, one-story, side-gabled dwelling clad in brick veneer with a partial-width, shed-roofed entry porch and flat-roofed carport on east elevation. Roof sheathed in asphalt shingles; vinyl picture, one-over-one, and six-over-six double-hung replacement windows appear throughout.

199. PU-0007-0155 – Hanshaw House

955 Roosevelt Boulevard

1962

1 contributing building

A 1962, one-story Ranch dwelling clad with brick veneer and vinyl siding capped by a hipped roof covered in standing seam metal. Vinyl siding, six-over-six, and eight-over-eight double-hung and aluminum casement windows throughout.

Eleanor Historic District
Name of Property

Putnam County, WV
County and State

**200. PU-0007-0156 – Lee Investments Property
957 Roosevelt Boulevard
1956**

1 non-contributing building

A 1956, one-story, flat-roofed concrete block commercial building partially-clad in vinyl siding with a side-gabled pent roof overhang spanning the primary elevation. Vinyl fixed windows throughout.

**200a. Lee Investments Property Parking Lot
957 Roosevelt Boulevard
1970**

1 non-contributing structure

A 1970, 4,500-sq ft crushed gravel and concrete-paved parking lot with no curbing.

**201. Juba-Plumley House
970 Roosevelt Boulevard
1992**

1 non-contributing building

A 1992, one-story, cross-gabled dwelling clad in brick veneer and vinyl siding with vinyl six-over-six, double-hung windows, along with a half-round vinyl window on the primary elevation.

**202. PU-0003-0390 – Rogers House
1000 Roosevelt Boulevard
1935**

1 contributing building

A 1934, one-and-a-half-story side-gabled dwelling from the original Red House Farms settlement clad in vinyl siding with a full-width shed-roofed entry porch on turned wood posts. Roof sheathed in corrugated metal panels; vinyl six-over-six double-hung replacement windows appear throughout.

**202a. Rogers House Garage
1000 Roosevelt Boulevard
1970**

1 non-contributing building

A 1970 front-gabled two-car garage located behind the dwelling.

**203. Lovejoy House
1002 Roosevelt Boulevard
1987**

1 non-contributing building

A 1987, one-story, side-gabled dwelling clad in vinyl siding with a partial-width, shed-roofed entry porch and vinyl siding and one-over-one double-hung windows.

Eleanor Historic District
Name of Property

Putnam County, WV
County and State

203a. Lovejoy House Garage
1002 Roosevelt Boulevard
1989

1 non-contributing building

A 1989 front-gabled two-car garage located behind the dwelling.

204. PU-0007-0157 – Cross House
1006 Roosevelt Boulevard
1954

1 contributing building

A 1954, one-story dwelling parged with stucco with a side-gabled roof sheathed in asphalt shingles and vinyl one-over-one double-hung replacement windows throughout.

205. PU-0007-0158 – Craddock Property
1008 Roosevelt Boulevard
1955

1 contributing building

A 1955, one-story, side-gabled dwelling clad in vinyl siding with vinyl picture and sliding replacement windows throughout.

205a. Craddock Property Apartments
1008 Roosevelt Boulevard
1997

1 non-contributing building

A 1997, two-story, side-gabled multi-family dwelling clad in vinyl siding with two front-gabled entry porches and vinyl picture and double-hung windows with shutters throughout.

206. PU-0003-0391 – Thornton House
1010 Roosevelt Boulevard
1934

1 contributing building

A 1934, one-and-a-half-story side-gabled dwelling clad in stone veneer and vinyl siding with a shed-roofed side entry porch. Roof sheathed in asphalt shingles; vinyl one-over-one double-hung replacement windows throughout.

206a. Thornton House Garage
1010 Roosevelt Boulevard
1969

1 non-contributing building

A 1969 front-gabled one-car garage located behind the dwelling.

Eleanor Historic District
Name of Property

Putnam County, WV
County and State

207. PU-0007-0159 – Hicks House
1100 Roosevelt Boulevard
1961

1 contributing building

A 1961, one-story, side-gabled Ranch dwelling clad in vinyl siding with a partial-width, shed-roofed entry porch and attached one-car garage. Roof sheathed in asphalt shingles; vinyl picture, casement, and one-over-one double-hung replacement windows throughout.

207a. Hicks House Garage
1100 Roosevelt Boulevard
2002

1 non-contributing building

A 2002 front-gabled one-car garage located behind the dwelling.

208. PU-0007-0160 – Watters House
1102 Roosevelt Boulevard
1934

1 contributing building

A 1934, one-and-a-half-story side-gabled dwelling clad in vinyl siding with a full-width, shed-roofed entry porch on square wood posts and attached side-gabled one-car garage. Roof sheathed in standing seam metal punctuated by two front-gabled dormers; vinyl six-over-six and eight-over-eight double-hung replacement windows throughout.

209. PU-0007-0161 – Sheets House
1104 Roosevelt Boulevard
1968

1 contributing building

A 1968, one-story, side-gabled Ranch dwelling clad in brick and stone veneer with a partial-width, front-gabled entry porch on paired metal posts and attached two-car garage. Roof sheathed in standing seam metal with gable ends clad in vinyl siding; aluminum picture and sliding windows throughout.

210. PU-0007-0162 – Craig House
1106 Roosevelt Boulevard
1958

1 contributing building

A 1958, one-story, side-gabled Ranch dwelling clad in vinyl siding with a full-width, front-gabled entry porch and attached one-car garage. Roof sheathed in standing seam metal; vinyl picture, one-over-one and six-over-six double-hung replacement windows throughout.

Eleanor Historic District
Name of Property

Putnam County, WV
County and State

211. PU-0007-0163 – Raynes House
1110 Roosevelt Boulevard
1945
1 contributing building

A 1945, one-story, hipped-roof Ranch dwelling clad in brick veneer and aluminum siding with a metal awning on paired metal posts over the central entry door. Roof sheathed in standing seam metal; vinyl picture, four-over-four and six-over-six double-hung replacement windows throughout.

211a. Raynes House Garage
1110 Roosevelt Boulevard
1973
1 non-contributing building

A 1973 hipped-roof two-car garage with flat-roofed carport addition located behind the dwelling.

212. PU-0003-0414 – McCormick House
1112 Roosevelt Boulevard
1936
1 contributing building

A 1936, one-and-a-half-story cross-gabled dwelling clad in vinyl siding with a hipped-roof wraparound entry porch on turned vinyl posts. Roof sheathed in standing seam metal with scalloped shingles cladding gable-ends; vinyl six-over-six double-hung replacement windows throughout.

212a. McCormick House Garage
1112 Roosevelt Boulevard
1936
1 contributing building

A 1936 front-gabled one-car garage located behind the dwelling.

213. PU-0007-0164 – Yoak House
1200 Roosevelt Boulevard
1954
1 contributing building

A 1954, one-story side-gabled dwelling clad in stucco, stone veneer, and aluminum siding with a partial-width, front-gabled entry porch. Roof sheathed in asphalt shingles; vinyl picture, casement, and six-over-one double-hung replacement windows throughout.

213a. Yoak House Garage
1200 Roosevelt Boulevard
1980
1 non-contributing building

A 1980, two-story, front-gabled one-car garage beneath second-story living space located adjacent to the dwelling.

Eleanor Historic District
Name of Property

Putnam County, WV
County and State

**214. PU-0007-0165 – Hanshaw House
1300 Roosevelt Boulevard
1934**

1 contributing building

A 1934, one-and-a-half-story side-gabled dwelling clad in brick veneer and vinyl siding with a full-width, shed-roofed entry porch on round vinyl posts. Roof sheathed in standing seam metal; vinyl picture and one-over-one double-hung replacement windows throughout.

**214a. Hanshaw House Dwelling 2
1300 Roosevelt Boulevard
1972**

1 non-contributing building

A 1972, one-story, secondary dwelling clad in vinyl siding with an asymmetrical hipped roof and a partial-width inset entry porch. Roof sheathed in standing seam metal; aluminum picture and casement and vinyl one-over-one double-hung windows throughout.

**214b. Hanshaw House Dwelling 3
1300 Roosevelt Boulevard
1972**

1 non-contributing building

A 1972 flat-roofed manufactured dwelling clad in aluminum siding with a partial-width, shed-roofed entry porch.

**215. Null Property
1306 Roosevelt Boulevard
1990**

1 non-contributing building

A 1990, one-story, side-gabled Ranch dwelling clad in brick veneer with a partial-width, front-gabled entry porch and attached one-car garage. Roof sheathed in asphalt shingles; vinyl casement and one-over-one double-hung windows throughout.

**215a. Null Property Dwelling 2
1306 Roosevelt Boulevard
2004**

1 non-contributing building

A 1972 flat-roofed manufactured dwelling clad in aluminum siding with a partial-width metal awning entry porch located behind the primary dwelling.

**215b. Null Property Dwelling 3
1306 Roosevelt Boulevard
2004**

1 non-contributing building

A 2004 side-gabled manufactured dwelling clad in vinyl siding with a partial-width, front-gabled entry porch located behind the primary dwelling.

Eleanor Historic District
Name of Property

Putnam County, WV
County and State

**216. PU-0007-0166 – Null House
1308 Roosevelt Boulevard
1935**

1 contributing building

A 1935, one-and-a-half-story side-gabled dwelling clad in stone veneer and vinyl siding with a partial-width, front-gabled entry overhang and central flat wall dormer. Roof sheathed in asphalt shingles; vinyl siding and one-over-one double-hung replacement windows throughout.

**216a. Null House Garage
1308 Roosevelt Boulevard
1984**

1 non-contributing building

A 1984 front-gabled two-car garage located behind the dwelling.

**217. PU-0007-0167 – Tucker House
1310 Roosevelt Boulevard
1946**

1 contributing building

A 1946, one-story cross-gabled U-shaped dwelling clad in vinyl siding with a partial-width, inset entry porch on turned wood posts and an attached front-gabled one-car garage. Roof sheathed in standing seam metal; vinyl picture, casement, and one-over-one double-hung replacement windows throughout.

**218. PU-0007-0168 – Newman House
1400 Roosevelt Boulevard
1945**

1 contributing building

A 1945, two-story side-gabled dwelling clad in vinyl siding and composite shakes with a full-width, shed-roofed entry porch on square wood posts. Roof sheathed in standing seam metal; vinyl picture and one-over-one double-hung replacement windows throughout.

**218a. Newman House Garage
1400 Roosevelt Boulevard
1944**

1 contributing building

A 1944 shed-roofed two-car garage located behind the dwelling.

Eleanor Historic District
Name of Property

Putnam County, WV
County and State

Beech Street

219. Craddock House
100 Beech Street
1934

1 contributing building

A 1934, dwelling from the original Red House Farms settlement with cinder blocks and aluminum siding, a cross-gable roof, simulated six-over-six, double-hung, vinyl-sash windows, and a gable-roof hood over the entrance.

220. Stover House
102 Beech Street
1968

1 non-contributing building

A 1968, one-story, brick-clad, Ranch dwelling with a side-gable roof, one-over-one, double-hung, vinyl-sash windows, a picture window, and a recessed, single-bay porch.

221. PU-0007-0095 – Stotts House
104 Beech Street
1967

1 non-contributing building

A 1967, one-story, brick-clad, Ranch dwelling with a side-gable roof, one-over-one, double-hung, vinyl-sash windows, a picture window, and a recessed, single-bay porch.

222. Fertig House
101 Beech Street
1977

1 non-contributing building

A 1977, one-story, brick-clad, Split Level dwelling with a cross-gable roof, one-over-one, double-hung, vinyl-sash windows, and a partial-width porch capped with a gable roof.

222a. Fertig House Garage
101 Beech Street
1988

1 non-contributing building

A 1988, two-car garage capped with a side gable roof located south of the dwelling.

223. Huddle House
103 Beech Street
1977

1 non-contributing building

A 1977, one-story, brick-clad, Ranch dwelling with a side-gable roof, exposed basement level, one-over-one, double-hung, vinyl-sash windows, and a partial-width porch capped with a shed roof.

Eleanor Historic District
Name of Property

Putnam County, WV
County and State

224. Williams House
105 Beech Street
1980

1 non-contributing building

A 1980, one-story, brick- and vinyl-clad, Ranch dwelling with a side-gable roof, exposed basement level, one-over-one, double-hung, vinyl-sash windows, a bay window, and no porch.

225. PU-0003-0435 - Stover House
106 Beech Street
1935

1 contributing building

A 1935, dwelling from the original Red House Farms settlement with cinder blocks and asbestos siding, a side-gable roof, one-over-one, double-hung, vinyl-sash windows, and a shed-roof porch.

226. Stover House
108 Beech Street
c.1990

1 non-contributing building

A circa-1990, mobile home dwelling with a side-gable roof, and a partial-width porch capped with a shed roof.

227. Lingan House
107 Beech Street
1976

1 non-contributing building

A 1976, one-story, brick- and vinyl-clad, Ranch dwelling with a side-gable roof, exposed basement level, simulated six-over-six, double-hung, vinyl-sash windows, and a partial-width porch capped with a shed roof.

228. Kelly House
109 Beech Street
1976

1 non-contributing building

A 1976, one-story, brick-clad, Ranch dwelling with a side-gable roof, simulated six-over-six, double-hung, vinyl-sash windows, a bay window, and no porch.

229. TBS Properties Apartments
111 Beech Street
1980

1 non-contributing building

A 1980, two-story, brick-clad apartment building built partially into the hillside with a side-gable roof and simulated eight-over-eight, double-hung, vinyl-sash windows.

Eleanor Historic District
Name of Property

Putnam County, WV
County and State

229a. TBS Properties Apartments

111 Beech Street

1980

1 non-contributing building

A 1980, two-story, brick-clad apartment building with a side-gable roof and simulated eight-over-eight, double-hung, vinyl-sash windows.

230. Lewis House

112 Beech Street

2019

1 non-contributing building

A 2019, one-story, vinyl-clad dwelling with a side-gable roof, one-over-one, double-hung, vinyl-sash windows, and a single-bay porch capped with a gable roof.

231. PU-0007-0096 - Lewis House

112 Beech Street

1951

1 contributing building

A 1951, two-story, vinyl-clad dwelling with a side-gable roof, one-over-one and simulated six-over-six, double-hung, vinyl-sash windows, and a partial-width porch capped with a shed roof.

232. Young House

114 Beech Street

2016

1 non-contributing building

A 2016, one-story, vinyl-clad dwelling with a side-gable roof, one-over-one, double-hung, vinyl-sash windows, and a partial-width porch capped with a shed roof.

233. Jones House

113 Beech Street

1977

1 non-contributing building

A 1977, one-story, brick-clad, Ranch dwelling with a side-gable roof, one-over-one, double-hung, vinyl-sash windows, a picture window, and a partial-width porch capped with a shed roof.

234. Garrison House

115 Beech Street

1992

1 non-contributing building

A 1992, one-story, vinyl-clad, Ranch dwelling with a side-gable roof, one-over-one, double-hung, vinyl-sash windows, a picture window, and a partial-width porch capped with a gable roof.

Eleanor Historic District
Name of Property

Putnam County, WV
County and State

235. Priddy House
117 Beech Street
1975
1 non-contributing building

A 1975, one-story, brick-clad, Ranch dwelling with a side-gable roof, simulated six-over-six, double-hung, vinyl-sash windows, and a partial-width porch capped with a gable roof.

236. PU-0007-0097 - Wilkinson House
118 Beech Street
1954
1 contributing building

A 1954, Ranch dwelling with vinyl siding, a side-gable roof, one-over-one, double-hung, vinyl-sash windows, vinyl casement windows, one-car garage appended to southeast elevation, and a recessed single-bay porch.

237. PU-0003-0437 - Stover House
120 Beech Street
1934
1 contributing building

A 1934, dwelling from the original Red House Farms settlement with vinyl siding, a side-gable roof, one-over-one, double-hung, vinyl-sash windows, one-story addition appended to rear elevation, and a full-width porch capped with a shed roof.

237a. PU-0003-0437 - Stover House Garage
120 Beech Street
2004
1 non-contributing building

A 2004, two-car garage capped with a side gable roof located behind the dwelling.

238. Cremeans House
119 Beech Street
1995
1 non-contributing building

A 1995, one-story, vinyl-clad, Ranch dwelling with a side-gable roof, one-over-one, double-hung, vinyl-sash windows, and a partial-width porch capped with a shed roof.

239. Brewer House
119a Beech Street
1986
1 non-contributing building

A 1986, one-story, vinyl-clad, Ranch dwelling with a side-gable roof, one-over-one, double-hung, vinyl-sash windows, and a partial-width porch capped with a gable roof.

Eleanor Historic District
Name of Property

Putnam County, WV
County and State

240. Hescht House
121 Beech Street
1978
1 non-contributing building

A 1978, one-and-a-half-story, vinyl- and brick-clad, Split Level dwelling with a side-gable roof, one-over-one, double-hung, vinyl-sash windows, and horizontal sliding windows.

241. PU-0007-0098 - Parsons House
122 Beech Street
1934
1 contributing building

A 1934, dwelling from the original Red House Farms settlement with vinyl siding, a side-gable roof, one-over-one, double-hung, vinyl-sash windows, vinyl horizontal-sliding windows, a picture window, one-and-a-half-story addition is appended to the southeast elevation, and an aluminum hood over the entrance.

241a. PU-0007-0098 - Parsons House Garage
122 Beech Street
1980
1 non-contributing building

A 1980, two-car garage capped with a side gable roof located behind the dwelling.

242. Jones House
123 Beech Street
1981
1 non-contributing building

A 1981, one-story, vinyl-clad, Ranch dwelling with a side-gable roof, one-over-one, double-hung, vinyl-sash windows, and a partial-width porch capped with a gable roof.

243. PU-0007-0099 - Jividen House
126 Beech Street
1957
1 contributing building

A 1957, one-story, stucco-clad dwelling with a hipped roof, simulated ten-over-ten and six-over-six, double-hung, vinyl-sash windows, and a picture window, and a gable-capped porch.

243a. PU-0007-0099 - Jividen House Garage
126 Beech Street
1980
1 non-contributing building

A 1980, one-car garage capped with a gable roof, located behind the dwelling and connected to the dwelling by a covered breezeway.

Eleanor Historic District
Name of Property

Putnam County, WV
County and State

244. Casto House
125 Beech Street
1979
1 non-contributing building

A 1979, one-story, vinyl-clad, Ranch dwelling with a side-gable roof, and simulated six-pane, double-hung, vinyl-sash windows.

245. PU-0007-0100 - George House
128 Beech Street
1934
1 contributing building

A 1934, dwelling from the original Red House Farms settlement with vinyl siding, a side-gable roof, simulated six-over-six, double-hung, vinyl-sash windows, and a full-width, gable-capped porch.

245a. PU-0007-0100 - George House Garage
128 Beech Street
1985
1 non-contributing building

A 1985, one-car garage capped with a gable roof, located behind the dwelling.

245b. PU-0007-0100 - George House Garage
128 Beech Street
1991
1 non-contributing building

A 1991, one-car garage capped with a gambrel roof, located behind the dwelling.

246. Doss House
127 Beech Street
1983
1 non-contributing building

A 1983, one-story, vinyl-clad, Ranch dwelling capped with a side-gable roof, one-over-one, double-hung, vinyl-sash windows, and a partial-width, gable-capped porch.

247. PU-0003-0438 - Stover House
130 Beech Street
1934
1 contributing building

A 1934, dwelling from the original Red House Farms settlement with cinder blocks and vinyl siding, a side-gable roof, two-over-two, double-hung, aluminum-sash windows with horizontal mullions, and six-over-one, double-hung, wood-sash windows.

Eleanor Historic District
Name of Property

Putnam County, WV
County and State

248. Rucker House
128 Beech Street
1978
1 non-contributing building

A 1978, one-story, vinyl-clad, Ranch dwelling capped with a side-gable roof, one-over-one, double-hung, vinyl-sash windows, and a partial-width, gable-capped porch.

248a. Rucker House Garage
128 Beech Street
2018
1 non-contributing building

A 2018, two-car garage capped with a gable roof, located behind the dwelling.

249. PU-0003-0439 – Former Water Plant
201 Beech Street
1934
1 non-contributing building

A 1934, one-story, vinyl-sided building with a cinder block foundation and a side-gable roof. The building formerly served as the water plant for the town's original settlements, but major renovations in 2005 significantly altered the original roofline and exterior.

Cherry Street

250. Fenton House
208 Cherry Street
1977
1 non-contributing building

A 1977, one-story, vinyl-clad dwelling capped with a side-gable roof, simulated six-over-six, double-hung, vinyl-sash windows, a picture window, and no porch.

251. Stover House
206 Cherry Street
1977
1 non-contributing building

A 1977, one-story, vinyl-clad dwelling capped with a side-gable roof, simulated six-over-six, double-hung, vinyl-sash windows, a picture window, and no porch.

252. Smith House
204 Cherry Street
1978
1 non-contributing building

A 1978, one-story, vinyl-clad dwelling capped with a side-gable roof, simulated six-over-six and four-over-four, double-hung, vinyl-sash windows, a picture window, and no porch.

Eleanor Historic District
Name of Property

Putnam County, WV
County and State

253. Gandy House
202 Cherry Street
1977

1 non-contributing building

A 1977, one-story, aluminum-clad dwelling capped with a side-gable roof, two-over-two, double-hung, aluminum-sash windows, a bay window, and partial-width porch capped with a shed roof.

254. TBS Properties Apartments
200 Cherry Street
1979

1 non-contributing building

A 1979, two-story, brick- and metal-clad apartment building capped with a side-gable roof, simulated six-over-six, double-hung, vinyl-sash windows.

255. Halstead House
112 Cherry Street
1982

1 non-contributing building

A 1982, one-story, vinyl-clad dwelling capped with a gable roof, simulated six-over-six, double-hung, vinyl-sash windows, and a partial-width porch capped with a gable roof.

256. Wolfe House
110 Cherry Street
1982

1 non-contributing building

A 1982, one-story, vinyl-clad dwelling capped with a gable roof, simulated eight-over-eight, double-hung, vinyl-sash windows, and no porch.

257. TBS Properties House
108 Cherry Street
1980

1 non-contributing building

A 1980, one-story, vinyl-clad dwelling capped with a gable roof, simulated eight-over-eight, double-hung, vinyl-sash windows, and a partial-width porch capped with a gable roof.

258. Stover House
106 Cherry Street
1980

1 non-contributing building

A 1980, one-story, vinyl-clad dwelling capped with a gable roof, simulated six-over-six, double-hung, vinyl-sash windows, and a full-width porch capped with a gable roof.

Eleanor Historic District
Name of Property

Putnam County, WV
County and State

259. Lewis House
104 Cherry Street
2021

1 non-contributing building

A 2021, one-story, vinyl-clad, dwelling with a side-gable roof, and one-over-one, double-hung, vinyl-sash windows.

260. Lewis Property
102 Cherry Street
1997

1 non-contributing building

A 1997, two-story, vinyl-clad apartment building with a hipped roof, simulated six-over-six, double-hung, vinyl-sash windows, and hipped hoods over the entrances.

261. Watters Painting, Inc.
100 Cherry Street
1980

1 non-contributing building

A 1980, one-story, metal-clad warehouse building with a side-gable roof, and two, large garage doors.

Chestnut Street

262. Gibson House
101 Chestnut Street
1999

1 non-contributing building

A 1999, two-story, vinyl- and brick-clad, Split Level dwelling with a side-gable roof, simulated six-over-six, double-hung, vinyl-sash windows, and no porch.

263. Blackshire House
103 Chestnut Street
1999

1 non-contributing building

A 1999, one-story, vinyl- and stone-clad, Ranch dwelling with a side-gable roof, simulated six-over-six, double-hung, vinyl-sash windows, and an integral porch.

264. PU-0007-0103 - Mundell House
100 Chestnut Street
1934

1 contributing building

A 1934, one-and-a-half-story, dwelling from the original Red House Farms settlement with vinyl and permastone siding, a side-gable roof, one-over-one, double-hung, vinyl-sash windows, and an recessed porch.

Eleanor Historic District
Name of Property

Putnam County, WV
County and State

264a. PU-0007-0103 - Mundell House Garage

100 Chestnut Street

1960

1 contributing building

A 1960, one-car garage capped with a gable roof located behind the dwelling.

265. PU-0007-0104 - Martin House

104 Chestnut Street

1967

1 non-contributing building

A 1967, one-story, vinyl-clad, Ranch dwelling with a side-gable roof, simulated eight-over-eight, double-hung, vinyl-sash windows, and a full-width integral porch.

265a. PU-0007-0104 - Martin House Garage

104 Chestnut Street

1984

1 non-contributing building

A 1984 one-car garage capped with a gable roof located behind the dwelling.

266. Lake House

105 Chestnut Street

1999

1 non-contributing building

A 1999, one-story, vinyl-clad, Ranch dwelling with a side-gable roof, simulated six-over-six, double-hung, vinyl-sash windows, a picture window, and a partial-width porch capped with a gable roof.

267. Doss House

107 Chestnut Street

1999

1 non-contributing building

A 1999, one-story, vinyl-clad, Ranch dwelling with an exposed basement level, a side-gable roof, one-over-one, double-hung, vinyl-sash windows, a picture window, and a full-width porch capped with a shed roof.

268. Skidmore House

109 Chestnut Street

1984

1 non-contributing building

A 1984, one-story, vinyl-clad, Ranch dwelling with an exposed basement level, a side-gable roof, simulated six-over-six, double-hung, vinyl-sash windows, and full-width porch capped with a shed roof.

Eleanor Historic District
Name of Property

Putnam County, WV
County and State

269. PU-0003-0440 - Browning House
106 Chestnut Street
1934

1 contributing building

A 1934, one-and-a-half-story, dwelling from the original Red House Farms settlement with vinyl siding, a side-gable roof, simulated six-over-six, double-hung, vinyl-sash windows, vinyl-sash, horizontal-sliding windows, and wraparound porch capped with a hipped roof.

269a. PU-0003-0440 - Browning House Garage
106 Chestnut Street
1980

1 non-contributing building

A 1980, one-car garage capped with a gable roof located behind the dwelling.

270. Brock House
201 Chestnut Street
1984

1 non-contributing building

A 1984, one-story, vinyl-clad, Ranch dwelling with an exposed basement level, side-gable roof, simulated six-over-six, double-hung, vinyl-sash windows, and no porch.

271. Withrow House
203 Chestnut Street
1983

1 non-contributing building

A 1983, one-story, vinyl-clad, Ranch dwelling with a side-gable roof, simulated six-over-six, double-hung, vinyl-sash windows, and a full-width porch capped with a shed roof.

272. PU-0003-0441 - Rayburn House
202 Chestnut Street
1934

1 contributing building

A 1934, one-and-a-half-story, dwelling from the original Red House Farms settlement with vinyl siding, a side-gable roof, simulated six-over-one and four-over-four, double-hung, vinyl-sash windows, vinyl-sash, horizontal-sliding windows, and porch capped with a shed roof.

272a. PU-0003-0441 - Rayburn House Garage
202 Chestnut Street
1934

1 contributing building

A 1934 two-car garage capped with a gable roof with a shed-roof addition located adjacent to the dwelling.

Eleanor Historic District
Name of Property

Putnam County, WV
County and State

272b. PU-0003-0441 - Rayburn House Garage

202 Chestnut Street

2004

1 non-contributing building

A 2004 two-car pole barn garage capped with a gable roof located behind the dwelling.

273. Jividen House

207 Chestnut Street

1983

1 non-contributing building

A 1983, one-story, vinyl-clad dwelling with a side-gable roof, one-over-one, double-hung, aluminum-sash windows, and a partial-width porch capped with a gable roof.

273a. Jividen House Garage

207 Chestnut Street

1999

1 non-contributing building

A 1999 two-car garage capped with a gable roof located behind the dwelling.

274. Elliot House

204 Chestnut Street

1978

1 non-contributing building

A 1978, one-story, vinyl-clad, Ranch dwelling with a side-gable roof, simulated six-over-six, double-hung, vinyl-sash windows, and a recessed porch.

275. Hutchison House

209 Chestnut Street

1983

1 non-contributing building

A 1983, one-story, brick-clad, Ranch dwelling with a side-gable roof, simulated eight-over-eight, double-hung, vinyl-sash windows, and a partial-width porch capped with a gable roof.

276. PU-0003-0442 - Preiser House

206 Chestnut Street

1934

1 contributing building

A 1934, one-and-a-half-story, dwelling from the original Red House Farms settlement with vinyl siding, a side-gable roof, simulated six-over-one, double-hung, vinyl-sash windows, vinyl-sash, horizontal-sliding windows, and a single-bay porch capped with a shed roof.

Eleanor Historic District
Name of Property

Putnam County, WV
County and State

276a. PU-0003-0442 - Preiser House Garage
206 Chestnut Street
1974

1 non-contributing building

A 1974, two-car garage capped with a gable roof located north of the dwelling.

277. Grady House
211 Chestnut Street
1983

1 non-contributing building

A 1983, one-story, vinyl-clad, Ranch dwelling with a side-gable roof, simulated six-over-six, double-hung, vinyl-sash windows, and a partial-width porch capped with a gable roof.

277a. Grady House Garage
211 Chestnut Street
1999

1 non-contributing building

A 1999, two-car garage capped with a gable roof located behind the dwelling.

278. Faber House
213 Chestnut Street
1983

1 non-contributing building

A 1983, one-story, vinyl-clad, Ranch dwelling with a side-gable roof, simulated six-over-six, double-hung, vinyl-sash windows, and a single-bay porch capped with a gable roof.

278a. Faber House Garage
213 Chestnut Street
1993

1 non-contributing building

A 1993, one-car garage capped with a gable roof located behind the dwelling.

279. Kirkpatrick House
215 Chestnut Street
1982

1 non-contributing building

A 1982, one-story, vinyl-clad, Ranch dwelling with a side-gable roof, exposed basement level, simulated six-over-six, double-hung, vinyl-sash windows, and a full-width porch capped with a shed roof.

Eleanor Historic District
Name of Property

Putnam County, WV
County and State

280. PU-0003-0443 - Cale House
208 Chestnut Street
1934
1 contributing building

A 1934, one-and-a-half-story, dwelling from the original Red House Farms settlement with vinyl siding, a side-gable roof, one-over-one, double-hung, vinyl-sash windows, and a single-bay porch capped with a shed roof.

280a. PU-0003-0443 - Cale House Garage
208 Chestnut Street
1970
1 non-contributing building

A 1970, two-car garage capped with a gable roof, located behind the dwelling.

281. PU-0007-0105 - Stone House
210 Chestnut Street
1952
1 contributing building

A 1952, one-story, brick-clad, Ranch dwelling with a side-gable roof, simulated six-over-six and four-over-four, double-hung, vinyl-sash windows, a picture window, and no porch.

281a. PU-0007-0105 - Stone House Garage
210 Chestnut Street
1965
1 contributing building

A 1965, one-car garage capped with a gable roof, located behind the dwelling.

282. AJ Investments House
217 Chestnut Street
1980
1 non-contributing building

A 1980, one-story, vinyl-clad dwelling with a side-gable roof, simulated six-over-six, double-hung, vinyl-sash windows, a picture window, and an integral porch.

282a. AJ Investments House Garage
217 Chestnut Street
1983
1 non-contributing building

A 1983, two-car garage capped with a side-gable roof, located behind the dwelling.

283. Camacho House
219 Chestnut Street
1980
1 non-contributing building

A 1980, one-story, vinyl- and brick-clad, Ranch dwelling with a side-gable roof, simulated six-over-six, double-hung, vinyl-sash windows, and a single-bay porch capped with a gable roof.

Eleanor Historic District
Name of Property

Putnam County, WV
County and State

284. PU-0007-0106 - Pauley House
212 Chestnut Street
1954

1 contributing building

A 1954, one-story, brick-clad, Ranch dwelling with a hipped roof, multi-pane, wood-sash picture windows, three-pane, wood-sash casement windows, and an integral porch beneath the roof eave.

284a. PU-0007-0106 - Pauley House Garage
212 Chestnut Street
1955

1 contributing building

A 1955, one-car garage capped with a gable roof located behind the dwelling.

285. PU-0007-0107 - Williams House
214 Chestnut Street
1934

1 contributing building

A 1934, one-and-a-half-story, dwelling from the original Red House Farms settlement with vinyl siding, a side-gable roof, one-over-one, double-hung, vinyl-sash windows, and a porch capped with a shed roof.

285a. PU-0007-0107 - Williams House Garage
214 Chestnut Street
2010

1 non-contributing building

A 2010, two-car, pole barn garage located northwest of the primary dwelling.

285b. PU-0007-0107 - Williams House
214 Chestnut Street
1989

1 non-contributing building

A 1989, one-story, vinyl-clad, Ranch dwelling capped with a side-gable roof. This secondary dwelling is located behind the original dwelling, out of view of the public right-of-way.

286. Harmon House
221 Chestnut Street
1990

1 non-contributing building

A 1990, one-story, vinyl-clad, Ranch dwelling with a side-gable roof, one-over-one, double-hung, vinyl-sash windows, and a partial-width porch capped with a gable roof.

287. Lake House
223 Chestnut Street
1980

1 non-contributing building

A 1980, one-story, brick-clad, Ranch dwelling with a side-gable roof, one-over-one, double-hung, aluminum-sash windows, and a partial-width porch capped with a shed roof.

Eleanor Historic District
Name of Property

Putnam County, WV
County and State

287a. Lake House Garage
223 Chestnut Street
1993

1 non-contributing building

A 1993, one-car, gable-roof garage located behind the dwelling.

288. PU-0007-0108 - Hescht House
216 Chestnut Street
1934

1 contributing building

A 1934, one-and-a-half-story, dwelling from the original Red House Farms settlement with vinyl siding, a side-gable roof, one-over-one and simulated six-over-six, double-hung, vinyl-sash windows, a picture window, and recessed porch.

288a. PU-0007-0108 - Hescht House Garage
216 Chestnut Street
1991

1 non-contributing building

A 1991, one-car, gable-roof garage located behind the dwelling.

289. Pickens House
225 Chestnut Street
1980

1 non-contributing building

A 1980, one-story, vinyl-clad, Ranch dwelling with a side-gable roof, one-over-one, double-hung, aluminum-sash windows, and a partial-width porch capped with a gable roof.

289a. Pickens House Garage
225 Chestnut Street
2006

1 non-contributing building

A 2006, two-car, gable-roof garage located behind the dwelling.

290. Williams House
218 Chestnut Street
1976

1 non-contributing building

A 1976, one-story, brick-clad, Ranch dwelling with a side-gable roof, one-over-one, double-hung, aluminum-sash windows, a picture window, and a partial-width porch capped with a shed roof.

Eleanor Historic District
Name of Property

Putnam County, WV
County and State

291. Phillips House
220 Chestnut Street
1990

1 non-contributing building

A 1990, one-story, vinyl-clad, Ranch dwelling with a side-gable roof, one-over-one, double-hung, vinyl-sash windows, and an integral, partial-width porch.

292. Owens House
229 Chestnut Street
1980

1 non-contributing building

A 1980, one-story, vinyl-clad, Ranch dwelling with a side-gable roof, simulated six-over-six, double-hung, vinyl-sash windows, and a single-bay porch capped with a gable roof.

293. Harmon House
231 Chestnut Street
1980

1 non-contributing building

A 1980, one-story, vinyl-clad, Ranch dwelling with a side-gable roof, simulated six-over-six, double-hung, vinyl-sash windows, and a partial-width porch capped with a shed roof.

294. PU-0003-0444 – AJ Investments House
234 Chestnut Street
1934

1 contributing building

A 1934, one-and-a-half-story, dwelling from the original Red House Farms settlement with permastone and vinyl siding, a side-gable roof, one-over-one, double-hung, vinyl-sash windows and a picture frame window flanked by vinyl-sash casement windows, and a single bay porch.

295. Davis House
222 1/2 Chestnut Street
2007

1 non-contributing building

A 2007, one-story, vinyl-clad dwelling with a side-gable roof, one-over-one, double-hung, vinyl-sash windows.

296. TBS Properties LLC House
233 Chestnut Street
1989

1 non-contributing building

A 1989, one-story, vinyl-clad, Ranch dwelling with an exposed basement level, a side-gable roof, one-over-one, double-hung, vinyl-sash windows, and no porch.

Eleanor Historic District
Name of Property

Putnam County, WV
County and State

297. Rasnake House
224 Chestnut Street
1984

1 non-contributing building

A 1984, one-story, vinyl- and brick-clad, Ranch dwelling capped with a side-gable roof, one-over-one, double-hung, vinyl-sash windows, and an integral, partial-width porch.

298. Craigo House
226 Chestnut Street
1996

1 non-contributing building

A 1996, one-story, vinyl-clad, Ranch dwelling with a side-gable roof, one-over-one, double-hung, vinyl-sash windows, and an integral, partial-width porch.

299. Withrow House
235 Chestnut Street
1997

1 non-contributing building

A 1997, two-story, vinyl- and brick-clad, Split Level dwelling with a side-gable roof, simulated six-over-six and four-over-four, double-hung, vinyl-sash windows, and no porch.

Ivywood Street

300. PU-0003-0361 - Short House
318 Ivywood Street
1934

1 contributing building

A 1934, one-and-a-half-story, dwelling from the original Red House Farms settlement with vinyl siding, a side-gable roof, simulated six-over-six, double-hung, vinyl-sash windows, a vinyl, octagon window, and a full-width porch capped by a shed roof.

301. PU-0003-0362 - Carr House
316 Ivywood Street
1934

1 contributing building

A 1934, one-and-a-half-story, dwelling from the original Red House Farms settlement with cinder blocks and aluminum siding, a side-gable roof, simulated six-over-six, double-hung, vinyl-sash windows, and a single-bay porch capped by a shed roof.

302. PU-0007-0109 - Blankenship House
314 Ivywood Street
1966

1 contributing building

A 1966, one-story, aluminum- and brick-clad, Ranch dwelling with a side-gable roof, aluminum-sash casement windows, aluminum-sash horizontal sliding-windows, picture windows, and a partial-width porch capped with a gable roof.

Eleanor Historic District
Name of Property

Putnam County, WV
County and State

303. Harris House
313 Ivywood Street
1992

1 non-contributing building

A 1992, one-story, vinyl-clad, Ranch dwelling with a side-gable roof, simulated six-over-six, double-hung, vinyl-sash windows, and an integral porch.

304. Priddy House
311 Ivywood Street
1992

1 non-contributing building

A 1992, two-story, vinyl-clad, Split Level dwelling with a side-gable roof, simulated six-over-six and four-over-four, double-hung, vinyl-sash windows, and no porch.

305. Hescht House
310 Ivywood Street
2005

1 non-contributing building

A 2005, two-story, vinyl-clad dwelling with a side-gable roof, simulated six-over-six, double-hung, vinyl-sash windows, and a partial-width porch capped with a hipped roof.

306. PU-0003-0363 - Hescht House
308 Ivywood Street
1934

1 contributing building

A 1934, one-and-a-half-story, dwelling from the original Red House Farms settlement with vinyl siding, a side-gable roof, gabled dormers, simulated six-over-six, double-hung, vinyl-sash windows, and a full-width porch capped by a shed roof.

306a. PU-0003-0363 - Hescht House Garage
308 Ivywood Street
2012

1 non-contributing building

A 2012, two-car garage capped with a gable roof located west of the dwelling.

307. PU-0003-0364 - Bennett House
306 Ivywood Street
1934

1 contributing building

A 1934, one-and-a-half-story, dwelling from the original Red House Farms settlement with aluminum siding, a side-gable roof, simulated six-over-six and nine-over-six, double-hung, vinyl-sash windows, a vinyl, modern bay window, a picture window flanked by one-over-one, double-hung, vinyl-sash windows, and an recessed porch.

Eleanor Historic District
Name of Property

Putnam County, WV
County and State

307a. PU-0003-0364 - Bennett House Garage

306 Ivywood Street

1982

1 non-contributing building

A 1982, two-car garage capped with a side-gable roof located behind the dwelling.

307b. PU-0003-0364 - Bennett House Garage

306 Ivywood Street

2003

1 non-contributing building

A 2003, two-car garage capped with a gable roof located behind the dwelling.

308. PU-0007-0115 - Brewer House

307 Ivywood Street

1956

1 contributing building

A 1956, one-story, permastone- and aluminum-clad, Ranch dwelling with a side-gable roof, two-over-two, double-hung, wood-sash windows with horizontal mullions, a picture window, vinyl-sash, horizontal sliding window, and no porch.

309. Rodel Properties LLC House

Ivywood Street

1996

1 non-contributing building

A 1996, one-and-a-half-story, dwelling with a side-gable roof. The dwelling is largely out of view from the public right-of-way.

310. PU-0003-0366 - Allen House

305 Ivywood Street

1934

1 contributing building

A 1934, one-and-a-half-story, dwelling from the original Red House Farms settlement with vinyl siding, a side-gable roof, one-over-one, double-hung, vinyl-sash windows, and a porch capped with a shed roof.

310a. PU-0003-0366 - Allen House Garage

305 Ivywood Street

1976

1 non-contributing building

A 1976, two-car garage capped with side-gable roof located behind the dwelling.

Eleanor Historic District
Name of Property

Putnam County, WV
County and State

311. PU-0007-0110 - Martin House
304 Ivywood Street
1953

1 contributing building

A 1953, one-story, aluminum-clad, Ranch dwelling with a side-gable roof, simulated six-over-six, double-hung, vinyl-sash windows, a picture window, and a partial-width porch capped by a gable roof.

311a. PU-0007-0110 - Martin House Garage
304 Ivywood Street
1983

1 non-contributing building

A 1983, two-car garage capped with a gable roof located behind the dwelling.

312. PU-0003-0365 - Davis House
302 Ivywood Street
1934

1 contributing building

A 1934, one-and-a-half-story, dwelling from the original Red House Farms settlement with aluminum siding, a side-gable roof, eight-over-eight, double-hung, wood-sash windows, and a porch capped with a shed roof.

313. PU-0003-0367 - Kosa House
303 Ivywood Street
1934

1 contributing building

A 1934, one-and-a-half-story, dwelling from the original Red House Farms settlement with vinyl siding, a side-gable roof, simulated six-over-six, double-hung, vinyl-sash windows, and a concrete stoop.

313a. PU-0003-0367 - Kosa House Garage
303 Ivywood Street
1934

1 contributing building

A 1934, one-car garage capped with a gable roof with shed roof additions located behind the dwelling.

314. PU-0007-0120 - Schmader House
231 Ivywood Street
1957

1 contributing building

A 1957, one-story, brick-clad, Ranch dwelling with a side-gable roof, simulated six-over-six and four-over-four, double-hung, vinyl-sash windows, and a recessed entrance.

Eleanor Historic District
Name of Property

Putnam County, WV
County and State

314a. PU-0007-0120 - Schmader House Garage

231 Ivywood Street

2000

1 non-contributing building

A 2000, three-car garage capped with a side-gable roof located northwest of the dwelling.

315. PU-0003-0371 – AJ Investments House

252 Ivywood Street

1935

1 contributing building

A 1935, one-and-a-half-story, dwelling from the original Red House Farms settlement with vinyl and permastone siding, a side-gable roof, one-over-one, double-hung, vinyl-sash and aluminum-sash windows, aluminum-sash casement windows, and an aluminum hood over the entrance.

315a. PU-0003-0371 – AJ Investments House Garage

252 Ivywood Street

1983

1 non-contributing building

A 1983 two-car garage capped with a gable roof located behind the dwelling.

316. Hescht House

250 Ivywood Street

1992

1 non-contributing building

A 1992, one-and-a-half-story, vinyl-clad dwelling with a gable roof, simulated six-over-six, double-hung, vinyl-sash windows, and a full-width porch capped with a gable roof.

316a. Hescht House Garage

250 Ivywood Street

1993

1 non-contributing building

A 1993, two-car garage capped with a gable roof located behind the dwelling.

317. PU-0007-0123 - Stratton House

248 Ivywood Street

1957

1 contributing building

A 1957, one-story, brick-clad, Ranch dwelling with a hipped roof, simulated six-over-six, double-hung, vinyl-sash windows, a picture window, and an aluminum hood over the entrance.

Eleanor Historic District
Name of Property

Putnam County, WV
County and State

318. PU-0003-0372 - Hill House
246 Ivywood Street
1934

1 contributing building

A 1934, one-and-a-half-story, dwelling from the original Red House Farms settlement with aluminum siding, a side-gable roof, simulated six-over-six, double-hung, vinyl-sash windows, and a partial-width porch capped with a shed roof.

319. PU-0007-0121 - Kosa House
227 Ivywood Street
1934

1 contributing building

A 1934, one-and-a-half-story, dwelling from the original Red House Farms settlement with vinyl and brick siding, a side-gable roof, shed-roof dormer, one-over-one, double-hung, vinyl-sash windows, a picture window, and an aluminum hood over the entrance.

319a. PU-0007-0121 - Kosa House Garage
227 Ivywood Street
1969

1 non-contributing building

A 1997, two-car garage capped with a gambrel roof located behind the dwelling.

320. PU-0003-0373 - Croson House
244 Ivywood Street
1934

1 contributing building

A 1934, one-and-a-half-story, dwelling from the original Red House Farms settlement with aluminum and stucco siding, a side-gable roof, one-over-one, double-hung, wood-sash windows, no porch, and a gambrel-roof garage addition.

321. Wass House
244A Ivywood Street
1981

1 non-contributing building

A 1981, one-story, vinyl-clad, Ranch dwelling with a side-gable roof, and no porch. The dwelling is largely out of view of the public right-of-way.

322. Keeling House
244B Ivywood Street
1980

1 non-contributing building

A 1980, one-story, vinyl-clad, Ranch dwelling with a side-gable roof, two-car attached garage, and no porch. The dwelling is largely out of view of the public right-of-way.

Eleanor Historic District
Name of Property

Putnam County, WV
County and State

323. Holmes House
225 Ivywood Street
2005

1 non-contributing building

A 2005, one-story, vinyl-clad, dwelling with a hipped roof, attached two-car garage, one-over-one, double-hung, vinyl-sash windows, and no porch.

324. PU-0003-0374 - Hunter House
223 Ivywood Street
1934

1 contributing building

A 1934, one-and-a-half-story, dwelling from the original Red House Farms settlement with vinyl siding, a side-gable roof, simulated six-over-six and four-over-four, double-hung, vinyl-sash windows, and a single-bay porch capped by a shed roof.

325. Crockett House
242 Ivywood Street
2004

1 non-contributing building

A 2004, one-and-a-half-story, vinyl-clad, dwelling with a side-gable roof, dormers, one-over-one, double-hung, vinyl-sash windows, and a full-width, shed-roof porch.

325a. Crockett House Garage
242 Ivywood Street
1934

1 contributing building

A 1934, one-car garage with a gable roof and wood siding located behind the dwelling.

326. Crockett House
240 Ivywood Street
2007

1 non-contributing building

A 2007, one-story, vinyl-clad, Ranch dwelling with a gable roof, one-over-one, double-hung, vinyl-sash windows, and single-bay porch capped with a shed roof.

327. Harrison House
236 Ivywood Street
2016

1 non-contributing building

A 2016, one-and-a-half-story, vinyl-clad dwelling with a side-gable roof, simulated six-over-six, double-hung, vinyl-sash windows, and a full-width porch.

Eleanor Historic District
Name of Property

Putnam County, WV
County and State

327a. Harrison House Garage
236 Ivywood Street
2010

1 non-contributing building

A 2010, two-car garage located behind the dwelling.

328. PU-0003-0377 - Harrison House
236 Ivywood Street
1935

1 contributing building

A 1935, one-and-a-half-story, dwelling from the original Red House Farms settlement with vinyl siding, a side-gable roof, simulated four-over-four and one-over-one, double-hung, vinyl-sash windows, and an recessed porch.

328a. PU-0003-0377 - Harrison House Garage
236 Ivywood Street
1960

1 contributing building

A 1960, one-car garage capped with a gable roof located behind the dwelling.

329. Herdman House
234 Ivywood Street
1989

1 non-contributing building

A 1989, one-story, vinyl-clad, Ranch dwelling with a side-gable roof, one-over-one, double-hung, vinyl-sash windows, and a porch capped with a shed roof.

330. PU-0003-0378 - Scott House
217 Ivywood Street
1934

1 contributing building

A 1934, one-and-a-half-story, dwelling from the original Red House Farms settlement with vinyl siding, a side-gable roof, one-over-one, double-hung, vinyl-sash windows, and a porch capped with a shed roof.

330a. PU-0003-0378 - Scott House Garage
217 Ivywood Street
1993

1 non-contributing building

A 1993, two-car garage with a gable roof located behind the dwelling.

Eleanor Historic District
Name of Property

Putnam County, WV
County and State

331. Pullin House
215 Ivywood Street
1972

1 non-contributing building

A 1972, one-story, brick-clad, Ranch dwelling with a side-gable roof, one-over-one, double-hung, vinyl-sash windows, a picture window, and a porch capped with an aluminum hood.

332. PU-0003-0379 - Riffle House
232 Ivywood Street
1934

1 contributing building

A 1934, one-and-a-half-story, dwelling from the original Red House Farms settlement with vinyl veneer siding, a side-gable roof, one-over-one, double-hung, vinyl-sash windows, a picture window, and a porch capped with a shed roof.

332a. PU-0003-0379 - Riffle House Garage
232 Ivywood Street
1984

1 non-contributing building

A 1984, two-car garage capped with a gable roof located behind the dwelling.

333. PU-0003-0380 - Kaiser House
230 Ivywood Street
1934

1 contributing building

A 1934, one-and-a-half-story, dwelling from the original Red House Farms settlement with vinyl veneer siding, a side-gable roof, one-over-one, double-hung, vinyl-sash windows, aluminum-sash, horizontal-sliding windows, and a porch capped with a shed roof.

333a. PU-0003-0380 - Kaiser House Garage
230 Ivywood Street
2000

1 non-contributing building

A 2000, two-car garage capped with a gable roof located behind the dwelling.

334. PU-0003-0431 - Absten House
213 Ivywood Street
1934

1 contributing building

A 1934, one-and-a-half-story, dwelling from the original Red House Farms settlement with vinyl and brick veneer siding, a side-gable roof, one-over-one, double-hung, vinyl-sash windows, and no porch.

Eleanor Historic District
Name of Property

Putnam County, WV
County and State

334a. PU-0003-0431 - Absten House Garage
213 Ivywood Street
1982

1 non-contributing building

A 1982, two-car garage capped with a gable roof located behind the dwelling.

335. Nalle House
228 Ivywood Street
1995

1 non-contributing building

A 1995, one-story, vinyl-clad dwelling with a hipped roof, simulated twelve-over-twelve and six-over-six, double-hung, vinyl-sash windows, and a recessed porch.

335a. Nalle House Garage
228 Ivywood Street
1996

1 non-contributing building

A 1996, one-car garage capped with a gable roof located west of the dwelling.

336. PU-0003-0381 - Herdman House
211 Ivywood Street
1934

1 contributing building

A 1934, one-and-a-half-story, dwelling from the original Red House Farms settlement with vinyl siding, a side-gable roof, simulated eight-over-eight and four-over-four, double-hung, vinyl-sash windows, and a porch capped with a gable hood.

337. PU-0003-0382 - Brown House
224 Ivywood Street
1934

1 contributing building

A 1934, one-and-a-half-story, dwelling from the original Red House Farms settlement with faux wood shingle siding, a side-gable roof, simulated six-over-six, double-hung, vinyl-sash windows, and a porch capped with a shed roof.

337a. PU-0003-0382 - Brown House Garage
224 Ivywood Street
1981

1 non-contributing building

A 1981, two-car garage capped with a gable roof located west of the dwelling.

Eleanor Historic District
Name of Property

Putnam County, WV
County and State

338. PU-0003-0383 - Meadows House
222 Ivywood Street
1934

1 contributing building

A 1934, one-and-a-half-story, dwelling from the original Red House Farms settlement with vinyl siding, a side-gable roof, one-over-one, double-hung, vinyl-sash windows, and no porch.

338a. PU-0003-0383 - Meadows House Garage
222 Ivywood Street
2012

1 non-contributing building

A 2012, two-car garage capped with a gable roof located south of the dwelling.

339. PU-0007-0124 - Roberts House
220 Ivywood Street
1970

1 non-contributing building

A 1970, one-story, brick-clad, Ranch dwelling with a hipped roof, simulated six-over-six, double-hung, vinyl-sash windows, six-pane, vinyl-sash basement windows, a picture window flanked by simulated 15-pane, vinyl-sash casement windows and partial-width porch capped with a hipped roof.

339a. PU-0007-0124 - Roberts House Garage
220 Ivywood Street
1970

1 non-contributing building

A 1970, two-car garage capped with a gable roof located behind the dwelling.

340. PU-0007-0122 - Dunn House
207 Ivywood Street
1950

1 contributing building

A 1950, one-story, vinyl-clad, Ranch dwelling with a side-gable roof, one-over-one, double-hung, vinyl-sash windows, picture windows, and a partial-width porch capped with a shed roof.

340a. PU-0007-0122 - Dunn House Garage
207 Ivywood Street
1954

1 contributing building

A 1954, two-car garage capped with a side-gable roof located behind the dwelling.

Eleanor Historic District
Name of Property

Putnam County, WV
County and State

341. PU-0003-0384 - Harrison House
205 Ivywood Street
1934

1 contributing building

A 1934, one-and-a-half-story, dwelling from the original Red House Farms settlement with vinyl siding, a side-gable roof, simulated six-over-six, double-hung, vinyl-sash windows, and a two-bay porch capped with a shed roof.

341a. PU-0003-0384 - Harrison House Garage
205 Ivywood Street
1981

1 non-contributing building

A 1981, two-car, two-story garage capped with a gambrel roof located west of the dwelling.

342. Absten House
184 Ivywood Street
2017

1 non-contributing building

A 2017, one-story, vinyl-clad dwelling with a side-gable roof, one-over-one, double-hung, vinyl-sash windows and partial-width porch capped with a gable roof.

343. PU-0007-0125 - Absten House
218 Ivywood Street
1956

1 contributing building

A 1956, one-story, brick-clad, Ranch dwelling with a hipped roof, one-over-one, double-hung, vinyl-sash windows a picture window flanked by double-hung, vinyl-sash windows, and a single-bay porch capped with a gable roof.

344. PU-0007-0126 - Kosa House
216 Ivywood Street
1947

1 contributing building

A 1947, one-and-a-half-story, vinyl- and permastone-clad, Minimal Traditional dwelling with a side-gable roof, gabled dormers, one-over-one, double-hung, vinyl-sash windows and vinyl-sash casement windows, and partial-width porch capped with a shed roof.

344a. PU-0007-0126 - Kosa House Garage
216 Ivywood Street
1960

1 contributing building

A 1960, two-car garage with a shed roof, and vinyl siding located behind the dwelling.

Eleanor Historic District
Name of Property

Putnam County, WV
County and State

345. Higginbotham House
212 Ivywood Street
1994

1 non-contributing building

A 1994, one-story, vinyl-clad, Ranch dwelling with a side-gable roof, simulated six-over-six, and four-over-four, double-hung, vinyl-sash windows, and a recessed porch.

345a. Higginbotham House Garage
212 Ivywood Street
1994

1 non-contributing building

A 1994, two-car garage capped with a side-gable roof located behind the dwelling.

346. 46PU406 – Beech Grove Cemetery
Ivywood Street
1934

1 contributing site

A 1934 cemetery consisting of 3.27 acres and 358 graves.

347. PU-0007-0127 – Kanawha Valley Properties House
208 Ivywood Street
1951

1 contributing building

A 1951, one-story, brick and stone veneer-clad, Ranch dwelling with a side-gable roof, simulated six-over-six, double-hung, vinyl-sash windows and a picture window flanked by simulated four-over-four, double-hung, vinyl-sash windows, and a recessed entrance capped with a shed roof.

347a. PU-0007-0127 – Kanawha Valley Properties House Garage
208 Ivywood Street
1953

1 contributing building

A 1953, two-car garage capped with a side-gable roof located behind the dwelling.

348. McPherson House
206 Ivywood Street
1973

1 non-contributing building

A 1973, one-story, vinyl-clad, Ranch dwelling with a side-gable roof, one-over-one, double-hung, vinyl-sash windows and no porch.

Eleanor Historic District
Name of Property

Putnam County, WV
County and State

349. PU-0007-0128 - Haynes House
204 Ivywood Street
1955

1 contributing building

A 1955, one-and-a-half-story, vinyl-clad, Bungalow dwelling with a side-gable roof, shed-roof dormers, one-over-one, double-hung, vinyl-sash windows, and partial-width porch capped with a shed roof.

349a. PU-0007-0128 - Haynes House Garage
204 Ivywood Street
1985

1 non-contributing building

A 1985, two-car garage capped with a gable roof located west of the dwelling.

350. Riffle House
204a Ivywood Street
1978

1 non-contributing building

A 1978, one-story, vinyl-clad, Ranch dwelling with a side-gable roof. The dwelling is largely obscured from the view of the public right-of-way.

351. PU-0007-0129 - Kelly House
200 Ivywood Street
1959

1 contributing building

A 1959, one-story, brick-clad, Ranch dwelling with a side-gable roof, simulated one-over-one, double-hung, vinyl-sash windows and a picture window, and a recessed porch.

351a. PU-0007-0129 - Kelly House Garage
200 Ivywood Street
1999

1 non-contributing building

A 1999, two-car garage capped with a gable roof located south of the dwelling.

352. Cook House
104 Ivywood Street
1983

1 non-contributing building

A 1983, one-story, vinyl-clad, Ranch dwelling with a side-gable roof, one-over-one, double-hung, vinyl-sash windows, a single-bay porch capped with a gable roof, and an attached garage with a second story.

Eleanor Historic District
Name of Property

Putnam County, WV
County and State

353. PU-0003-0386 - Herdman House
113 Ivywood Street
1934

1 contributing building

A 1934, one-and-a-half-story, dwelling from the original Red House Farms settlement with vinyl siding, a side-gable roof, simulated eight-over-eight, double-hung, vinyl-sash windows, and a porch capped with a shed roof.

353a. PU-0003-0386 - Herdman House
113 Ivywood Street
1993

1 non-contributing building

A 1993, two-car garage capped with a gable roof located north of the dwelling.

354. Jividen House
111 Ivywood Street
1976

1 non-contributing building

A 1976, one-story, brick-clad, Ranch dwelling with a side-gable roof, simulated six-over-six, double-hung, vinyl-sash windows, and partial-width porch capped with a shed roof.

354a. Jividen House Garage
111 Ivywood Street
1982

1 non-contributing building

A 1982, two-car garage capped with a side-gable roof located behind the dwelling.

355. PU-0003-0387 - Hudson House
102 Ivywood Street
1934

1 contributing building

A 1934, one-and-a-half-story, dwelling from the original Red House Farms settlement with vinyl siding, a side-gable roof, simulated eight-over-eight and six-over-six, double-hung, vinyl-sash windows, and a porch capped with a gable roof.

355a. PU-0003-0387 - Hudson House Garage
102 Ivywood Street
1975

1 non-contributing building

A 1975, one-car garage capped with a gable roof located behind the dwelling.

Eleanor Historic District
Name of Property

Putnam County, WV
County and State

356. PU-0007-0131 - Marchetti House
109 Ivywood Street
1958

1 contributing building

A 1958, one-story, vinyl- and permastone-clad, Ranch dwelling with a cross-gable roof, over-one, double-hung, vinyl-sash windows, vinyl-sash horizontal-sliding windows, a picture window, and no porch.

357. Shamblin House
105 Ivywood Street
2016

1 non-contributing building

A 2016, one-story, vinyl-clad, Ranch dwelling with a side gable roof, one-over-one, double-hung, vinyl-sash windows, and a partial-width, porch capped with a gable roof.

357a. Shamblin House Garage
105 Ivywood Street
2016

1 non-contributing building

A 2016 garage capped with a side gable roof located behind the dwelling.

358. PU-0003-0388 - Roberts House
103 Ivywood Street
1934

1 contributing building

A 1934, one-and-a-half-story, dwelling from the original Red House Farms settlement with vinyl siding, a side-gable roof, simulated six-over-six, double-hung, vinyl-sash windows, and no porch.

358a. PU-0003-0388 - Roberts House Pole Barn #1
103 Ivywood Street
2013

1 non-contributing building

A 2013 pole barn capped with a gable roof located north of the dwelling.

358b. PU-0003-0388 - Roberts House Pole Barn #2
103 Ivywood Street
2015

1 non-contributing building

A 2015, metal-clad pole barn capped with a gable roof located north of the dwelling.

Eleanor Historic District
Name of Property

Putnam County, WV
County and State

358c. PU-0003-0388 - Roberts House Pole Barn #3
103 Ivywood Street
2005

1 non-contributing building

A 2005, metal-clad pole barn capped with a gable roof located behind the dwelling.

358d. PU-0003-0388 - Roberts House Pole Barn #4
103 Ivywood Street
2005

1 non-contributing building

A 2005, metal-clad pole barn capped with a gable roof located behind the dwelling.

359. PU-0007-0132 - Roberts House
101 Ivywood Street
1967

1 non-contributing building

A 1967, one-story, brick-clad, Ranch dwelling with a side-gable roof, one-over-one, double-hung, vinyl-sash windows, a picture window, and no porch.

360. TBS Properties LLC House
100 Ivywood Street
1971

1 non-contributing building

A 1971, one-story, vinyl-clad, Ranch dwelling with a side-gable roof, simulated six-over-six, double-hung, vinyl-sash windows, and no porch.

Dogwood Street

361. PU-0007-0101 - Harmon House
103 Dogwood Street
1958

1 contributing building

A 1958, one-and-a-half-story, vinyl- and brick-clad, Ranch dwelling with a side-gable roof, simulated eight-over-eight and six-over-six, double-hung, vinyl-sash windows, a picture window, and a porch capped by a large gable roof.

Ash Circle

362. PU-0007-0102 - Sheridan House
301 Ash Circle
1959

1 contributing building

A 1959, two-story, vinyl- and brick-clad dwelling with a cross-gable roof, one-over-one, double-hung, vinyl-sash windows, a picture window, and no porch.

Eleanor Historic District
Name of Property

Putnam County, WV
County and State

Gum Street

363. PU-0007-0067 - Harrison House

100 Gum Street

1934

1 non-contributing building

A 1934, one-and-a-half-story, dwelling from the original Red House Farms settlement with vinyl siding, a side-gable roof, a turret addition, simulated six-over-six, double-hung, vinyl-sash windows, and a wraparound.

363a. PU-0007-0067 - Harrison House Garage

100 Gum Street

1988

1 non-contributing building

A 1988, two-car garage capped with a gable roof located north of the dwelling.

364. PU-0003-0355 – Higginbotham House

101 Gum Street

1934

1 contributing building

A 1934, one-and-a-half-story, dwelling from the original Red House Farms settlement with vinyl siding, a side-gable roof, one-over-one, double-hung, vinyl-sash windows, and an recessed porch on the east elevation.

364a. PU-0003-0355 – Higginbotham House Garage

101 Gum Street

1960

1 contributing building

A 1960, one-car garage capped with a gable roof and clad with aluminum siding located behind the dwelling.

365. PU-0007-0069 - Jeffery House

102 Gum Street

1953

1 contributing building

A 1953, one-story, vinyl-clad, Ranch dwelling with a side-gable roof, one-over-one, double-hung, vinyl-sash windows, a picture window, and a single-bay porch capped with a gable roof.

366. PU-0007-0071 - Smith House

106 Gum Street

1934

1 contributing building

A 1934, one-and-a-half-story, dwelling from the original Red House Farms settlement with vinyl siding, a side-gable roof, one-over-one, double-hung, vinyl-sash windows, and porch capped with a shed roof.

Eleanor Historic District
Name of Property

Putnam County, WV
County and State

366a. PU-0007-0071 - Smith House Garage

106 Gum Street

2006

1 non-contributing building

A 2006, two-car garage capped with a gable roof located behind the dwelling.

367. Pontiveros House

105 Gum Street

1968

1 non-contributing building

A 1968, one-story, brick-clad, Ranch dwelling with a side-gable roof, one-over-one, double-hung, vinyl-sash windows, and a partial-width porch capped with a gable roof.

368. PU-0007-0072 - Dodson House

107 Gum Street

1957

1 contributing building

A 1957, one-story, brick-clad, Ranch dwelling with a side-gable roof, vinyl horizontal sliding windows, and no porch.

369. Moore House

108 Gum Street

1988

1 non-contributing building

A 1988, one-story, vinyl- and brick-clad, Ranch dwelling with a side-gable roof, one-over-one, double-hung, vinyl-sash windows, and a partial-width porch capped with a gable roof.

370. PU-0007-0073 - Lewis House

109 Gum Street

1934

1 contributing building

A 1934, one-and-a-half-story, dwelling from the original Red House Farms settlement with vinyl siding, a side-gable roof, simulated six-over-six, double-hung, vinyl-sash windows, and no porch.

371. PU-0007-0074 - Gatens House

110 Gum Street

1934

1 contributing building

A 1934, one-and-a-half-story, dwelling from the original Red House Farms settlement with aluminum siding, a side-gable roof, simulated eight-over-eight and six-over-six, double-hung, vinyl-sash windows, and no porch.

Eleanor Historic District
Name of Property

Putnam County, WV
County and State

372. PU-0007-0076 - Templeton House
112 Gum Street
1934

1 non-contributing building

A 1934, one-and-a-half-story, dwelling from the original Red House Farms settlement with brick siding, a side-gable roof, a shed dormer, and one-story additions, one-over-one, double-hung, vinyl-sash windows, vinyl horizontal sliding windows, and a partial-width porch capped by a shed roof.

373. PU-0007-0075 - Mullaney House
111 Gum Street
1934

1 contributing building

A 1934, one-and-a-half-story, dwelling from the original Red House Farms settlement with aluminum siding, a side-gable roof, simulated six-over-six, double-hung, vinyl-sash windows, and a shed-roof hood over the entrance.

374. Fifth Third Bank House
111A Gum Street
2007

1 non-contributing building

A 2007, two-story, vinyl- and brick-clad dwelling with a side-gable roof, simulated six-over-six, double-hung, vinyl-sash windows, a single-bay porch.

375. White House
Gum Street
2014

1 non-contributing building

A 2014, vinyl-clad dwelling with a side-gable roof, gable dormers, double-hung, vinyl-sash windows, and an integral porch.

Hemlock Street

376. PU-0007-0113 - Casto House
100 Hemlock Street
1956

1 contributing building

A 1956, one-story, brick-clad, dwelling with a gable roof, one-over-one, double-hung, vinyl-sash windows, and a partial-width porch capped with a gable roof.

Eleanor Historic District
Name of Property

Putnam County, WV
County and State

377. PU-0007-0112 - Fellure House
102 Hemlock Street
1951

1 contributing building

A 1951, one-story, brick- and aluminum-clad, Ranch dwelling with a side-gable roof, one-over-one and simulated six-over-six, double-hung, vinyl-sash windows, a picture window, an attached garage, and a partial-width porch capped with a gable roof.

378. Deahl House
101 Hemlock Street
1995

1 non-contributing building

A 1995, one-story, brick-clad, Ranch dwelling with a side-gable roof, one-over-one, double-hung, vinyl-sash windows, an attached garage, and a partial-width porch capped with a shed roof.

379. PU-0007-0111 - Arthur House
104 Hemlock Street
1953

1 contributing building

A 1953, one-story, vinyl-clad, Ranch dwelling with a side-gable roof, one-over-one, double-hung, vinyl-sash windows, a picture window, an attached garage addition, and a single-bay porch capped with a gable roof.

379a. PU-0007-0111 - Arthur House Garage
104 Hemlock Street
1953

1 contributing building

A 1953 shed with a gable roof and vinyl siding located behind the dwelling.

380. PU-0007-0114 - Grant House
103 Hemlock Street
1966

1 contributing building

A 1966, one-story, brick- and aluminum-clad, Ranch dwelling with a side-gable roof, simulated six-over-six and four-over-four, double-hung, vinyl-sash windows, a picture window, and a partial-width porch capped by a shed roof.

381. PU-0003-0370 - Gibson House
105 Hemlock Street
1935

1 contributing building

A 1934, one-and-a-half-story, dwelling from the original Red House Farms settlement with vinyl siding, a side-gable roof, one-over-one, double-hung, vinyl-sash windows, and a wraparound porch capped by a shed roof.

Eleanor Historic District
Name of Property

Putnam County, WV
County and State

382. PU-0003-0369 - Arthur House
106 Hemlock Street
1934

1 non-contributing building

A 1934, one-and-a-half-story, dwelling from the original Red House Farms settlement with brick siding, a side-gable roof, gable dormers, a large addition on rear elevation, simulated six-over-six and twelve-over-twelve, double-hung, vinyl-sash windows, simulated six-pane, vinyl-sash casement windows, and a full-width porch capped by a shed roof.

383. TBS Properties LLC House
107 Hemlock Street
1973

1 non-contributing building

A 1973, one-story, brick-clad, Ranch dwelling with a side-gable roof, vinyl-sash, horizontal sliding windows, a picture window, and no porch.

384. Kosa House
202 Hemlock Street
2004

1 non-contributing building

A 2004, one-story, vinyl-clad, Ranch dwelling with a side-gable roof, simulated six-over-six, double-hung, vinyl-sash windows, an attached garage, and a recessed porch.

385. PU-0003-0368 - Higginbotham House
204 Hemlock Street
1934

1 contributing building

A 1934, one-and-a-half-story, dwelling from the original Red House Farms settlement with vinyl siding, a side-gable roof, one simulated six-over-six and eight-over-eight, double-hung, vinyl-sash windows, and a wraparound porch capped by a shed roof.

386. PU-0007-0116 - Lively House
206 Hemlock Street
c.1970

1 non-contributing building

A circa-1970, brick- and permastone-clad Split-Level dwelling with a side-gable roof, simulated eight-over-one, double-hung, vinyl-sash windows, a picture window, simulated multi-pane, vinyl-sash casement windows, and a porch capped with a shed roof. The former attached garage has been converted to living space.

386a. PU-0007-0116 - Lively House Pole Barn
206 Hemlock Street
2020

1 non-contributing building

A 2020, metal-clad pole barn capped with a gable roof located north of the dwelling.

Eleanor Historic District
Name of Property

Putnam County, WV
County and State

387. PU-0007-0119 - Crockett House
203 Hemlock Street
1970

1 non-contributing building

A 1970, one-story, brick-clad, Ranch dwelling with a side-gable roof, vinyl casement windows, a picture window, and a partial-width porch capped with a aluminum awning. The former attached garage has been converted to living space.

388. PU-0007-0118 - Dudis House
205 Hemlock Street
1970

1 non-contributing building

A 1970, one-story, brick- and aluminum-clad, Ranch dwelling with a side-gable roof, one-over-one, double-hung, vinyl-sash windows, a picture window, and no porch.

389. PU-0007-0117 - Johnston House
207 Hemlock Street
1970

1 non-contributing building

A 1970, one-story, brick-clad, Ranch dwelling with a side-gable roof, one-over-one, double-hung, vinyl-sash windows, and a partial-width porch capped with a gable roof.

390. Grass House
210 Hemlock Street
1972

1 non-contributing building

A 1972, one-story, brick-clad, Ranch dwelling with a side-gable roof, simulated six-over-six, double-hung, vinyl-sash windows, and single-bay porch capped with a shed roof.

391. Raynes House
209 Hemlock Street
1979

1 non-contributing building

A 1979, one-story, brick-clad, Ranch dwelling with a side-gable roof, one-over-one, double-hung, vinyl-sash windows, and a recessed porch.

Ironwood Street

392. Barker House
101 Ironwood Street
1973

1 non-contributing building

A 1973, one-story, vinyl-clad, Ranch dwelling with a side-gable roof, one-over-one, double-hung, vinyl-sash windows, and a partial-width porch capped with a shed roof.

Eleanor Historic District
Name of Property

Putnam County, WV
County and State

393. Spaulding House
103 Ironwood Street
1973

1 non-contributing building

A 1973, one-story, vinyl-clad, Ranch dwelling with a side-gable roof, one-over-one, double-hung, vinyl-sash windows, and a partial-width porch capped with a shed roof.

Inkberry Street

394. Hardman House
101 Inkberry Street
1980

1 non-contributing building

A 1980, one-story, vinyl-clad, Ranch dwelling with a side-gable roof, one-over-one, double-hung, vinyl-sash windows, and a partial-width porch capped with a gable roof.

395. Hart House
103 Inkberry Street
1980

1 non-contributing building

A 1980, one-story, vinyl-clad, Ranch dwelling with a side-gable roof, one-over-one, double-hung, vinyl-sash windows, and a recessed porch.

396. Bailes House
105 Inkberry Street
1979

1 non-contributing building

A 1979, one-story, vinyl-clad, Ranch dwelling with a side-gable roof, one-over-one, double-hung, vinyl-sash windows, and a recessed porch.

Juniper Street

397. PU-0003-0385 - Savilla House
101 Juniper Street
1934

1 contributing building

A 1934, one-and-a-half-story, dwelling from the original Red House Farms settlement with vinyl siding, a side-gable roof, simulated six-over-six, double-hung, vinyl-sash windows, and a recessed porch.

397a. PU-0003-0385 - Savilla House Garage
101 Juniper Street
1996

1 non-contributing building

A 1996, two-car garage capped with a side-gable roof located behind the dwelling.

Eleanor Historic District
Name of Property

Putnam County, WV
County and State

398. Rhodes House
103 Juniper Street
1979

1 non-contributing building

A 1979, one-story, brick-clad, Ranch dwelling with a side-gable roof, simulated six-over-six, double-hung, vinyl-sash windows, and a concrete stoop porch.

399. PU-0007-0130 - Absten House
105 Juniper Street
1934

1 contributing building

A 1934, one-and-a-half-story, dwelling from the original Red House Farms settlement with vinyl siding, a side-gable roof, an attached garage addition, simulated six-over-six, double-hung, vinyl-sash windows, and a porch capped by a shed roof.

400. Huffman House
107 Juniper Street
2002

1 non-contributing building

A 2002, one-story, vinyl-clad, Ranch dwelling with a side-gable roof, one-over-one, double-hung, vinyl-sash windows, and a partial-width porch capped with a gable roof.

401. Carter House
101B Juniper Street
1994

1 non-contributing building

A 1994, one-story, vinyl- and brick-clad, Split-Level dwelling with a side-gable roof, one-over-one, double-hung, vinyl-sash windows, and a recessed porch.

402. Carter House
101A Juniper Street
2019

1 non-contributing building

A 2019, one-story, vinyl-clad, Ranch dwelling with a side-gable roof.

403. Dwelling
102 Juniper Street
1974

1 non-contributing building

A 1979, one-story, brick-clad, Ranch dwelling with a hipped roof, an exposed basement level, one-over-one, double-hung, vinyl-sash windows, and a recessed porch.

Eleanor Historic District
Name of Property

Putnam County, WV
County and State

Kapok Street

404. PU-0003-0393 – Casto House
103 Kapok Street
1934
1 contributing building

A 1934, one-and-a-half-story, dwelling from the original Red House Farms settlement with vinyl siding, a side-gable roof, simulated six-over-six and four-over-four, double-hung, vinyl-sash windows, and a wraparound porch capped by a shed roof.

405. May House
102 Kapok Street
2005
1 non-contributing building

A 2005, one-story, vinyl-clad, Ranch dwelling with a side-gable roof, attached garage, one-over-one, double-hung, vinyl-sash windows, and a partial-width porch capped with a gable roof.

406. PU-0003-0392 – Withrow House
102A Kapok Street
1934
1 contributing building

A 1934, one-and-a-half-story, dwelling from the original Red House Farms settlement with vinyl siding, a side-gable roof, simulated eight-over-eight and six-over-six, double-hung, vinyl-sash windows, and a porch capped by a shed roof.

407. PU-0007-0169 – Sizemore House
104 Kapok Street
1950
1 contributing building

A 1950, one-and-a-half-story, vinyl-clad, Minimal Traditional dwelling with a side-gable roof, an attached garage addition, one-over-one, double-hung, vinyl-sash windows, and a porch capped by a shed roof.

408. PU-0003-0394 – Erwin House
109 Kapok Street
1934
1 contributing building

A 1934, one-and-a-half-story, dwelling from the original Red House Farms settlement with vinyl and stone veneer siding, a side-gable roof, simulated six-over-six, double-hung, vinyl-sash windows, and a porch capped by a shed roof.

Eleanor Historic District
Name of Property

Putnam County, WV
County and State

408a. PU-0003-0394 – Erwin House Garage
109 Kapok Street
1970

1 non-contributing building

A 1970, two-car garage with a gable roof located behind the dwelling.

409. Erwin House
106 Kapok Street
2006

1 non-contributing building

A 2006, one-and-a-half-story, vinyl-clad dwelling with gable dormers, a side-gable roof, simulated six-over-six, double-hung, vinyl-sash windows, and a full-width porch capped with a shed roof.

409a. Erwin House Garage
106 Kapok Street
2006

1 non-contributing building

A 2006, two-car garage capped with a side-gable roof located behind the dwelling.

410. PU-0003-0395 - Pistore House
111 Kapok Street
1934

1 contributing building

A 1934, one-and-a-half-story, dwelling from the original Red House Farms settlement with vinyl siding, a side-gable roof, one-over-one, double-hung, vinyl-sash windows, picture windows, and a shed hood over the entrance.

410a. PU-0003-0395 - Pistore House Garage
111 Kapok Street
1970

1 non-contributing building

A 1970, two-car garage capped with a gable roof located behind the dwelling.

411. Shamblin House
113 Kapok Street
1972

1 non-contributing building

A 1972, one-story, brick-clad, Ranch dwelling with a side-gable roof, simulated eight-over-eight, double-hung, vinyl-sash windows, a picture window, and a recessed porch.

Eleanor Historic District
Name of Property

Putnam County, WV
County and State

412. PU-0003-0401 - Harrah House
108 Kapok Street
1934

1 contributing building

A 1934, one-and-a-half-story, dwelling from the original Red House Farms settlement with aluminum siding, a side-gable roof, eight-over-eight and one-over-one, double-hung, wood-sash and vinyl-sash windows, vinyl-sash, horizontal-sliding windows, and a full-width porch capped by a hipped roof.

412a. PU-0003-0401 - Harrah House Garage
108 Kapok Street
1973

1 non-contributing building

A 1973, two-car garage capped with a gable roof located behind the dwelling.

413. PU-0003-0400 - Perkins House
110 Kapok Street
1934

1 contributing building

A 1934, one-and-a-half-story, dwelling from the original Red House Farms settlement with vinyl siding, a side-gable roof, simulated eight-over-eight and six-over-six, double-hung, vinyl-sash windows, a picture window flanked by simulated four-over-four, double-hung, vinyl-sash windows, and a recessed side porch.

413a. PU-0003-0400 - Perkins House Garage
110 Kapok Street
1973

1 non-contributing building

A 1973, one-car garage capped with a gable roof located behind the dwelling.

414. PU-0007-0171 - Jividen House
115 Kapok Street
1953

1 contributing building

A 1953, one-story, vinyl-clad Minimal Traditional dwelling with an exposed basement level, a side-gable roof, simulated six-over-six and four-over-four, double-hung, vinyl-sash windows, a picture window, and a porch capped by a shed roof.

415. PU-0003-0399 – Kanawha Valley Properties House
116 Kapok Street
1934

1 contributing building

A 1934, one-and-a-half-story, dwelling from the original Red House Farms settlement with aluminum siding, a side-gable roof, one-over-one, double-hung, vinyl-sash windows, and a recessed side porch.

Eleanor Historic District
Name of Property

Putnam County, WV
County and State

415a. PU-0003-0399 – Kanawha Valley Properties House Garage

116 Kapok Street

1982

1 non-contributing building

A 1982, one-car garage capped with a gable roof located behind the dwelling.

416. PU-0003-0398 – Fowler House

118 Kapok Street

1934

1 contributing building

A 1934, one-and-a-half-story, dwelling from the original Red House Farms settlement with aluminum siding, a side-gable roof, one-over-one, double-hung, vinyl-sash windows, vinyl-sash, horizontal-sliding windows, and a recessed side porch.

416a. PU-0003-0398 – Fowler House Garage

118 Kapok Street

2000

1 non-contributing building

A 2000, two-car garage capped with a side-gable roof located behind the dwelling.

417. PU-0003-0396 – Mills House

119 Kapok Street

1934

1 contributing building

A 1934, one-and-a-half-story, dwelling from the original Red House Farms settlement with vinyl and permastone siding, a side-gable roof, an attached garage addition, simulated eight-over-eight and six-over-six, double-hung, vinyl-sash windows, vinyl-sash, horizontal-sliding windows, and a recessed side porch.

418. PU-0003-0397 – Jividen House

121 Kapok Street

1934

1 contributing building

A 1934, one-and-a-half-story, dwelling from the original Red House Farms settlement with aluminum siding, a side-gable roof, eight-over-eight and six-over-six, double-hung, wood-sash windows, and four-pane, wood-sash, fixed-frame windows beneath the eaves, and an aluminum hood of the entrance.

418a. PU-0003-0397 – Jividen House Garage

121 Kapok Street

2000

1 non-contributing building

A 2000, two-car garage with a gable roof located behind the dwelling.

Eleanor Historic District
Name of Property

Putnam County, WV
County and State

**419. Jividen House
123 Kapok Street
1971**

1 non-contributing building

A 1971, one-story, brick-clad, Ranch dwelling with a side-gable roof, horizontal sliding windows, a picture window, and a porch capped with a gable roof.

**420. Martin House
125 Kapok Street
1972**

1 non-contributing building

A 1972, one-story, brick-clad, Ranch dwelling with a side-gable roof, simulated six-over-six, double-hung, vinyl-sash windows, a picture window, and an integral porch.

**421. Fowler House
118A Kapok Street
c.1995**

1 non-contributing building

A circa-1995, one-story, vinyl-clad, Ranch dwelling with a cross-gable roof, one-over-one, double-hung, vinyl-sash windows, and a shed roof-capped porch.

**422. PU-0007-0170 / Elkins House
122 Kapok Street
1954**

1 contributing building

A 1954, one-story, permastone-clad, Ranch dwelling with a side-gable roof, one-over-one, double-hung, vinyl-sash windows, a circular window, horizontal slider windows, and no porch.

Locust Street

**423. PU-0003-0402 – Hughes House
103 Locust Street
1934**

1 contributing building

A 1934, one-and-a-half-story, dwelling from the original Red House Farms settlement with vinyl siding, a side-gable roof, one-over-one, double-hung, vinyl-sash windows, vinyl-sash casement windows, and a porch capped with a hipped roof.

**423a. PU-0003-0402 – Hughes House Garage
103 Locust Street
1976**

1 non-contributing building

A 1976, one-car garage capped with a gable roof located behind the dwelling.

Eleanor Historic District
Name of Property

Putnam County, WV
County and State

424. PU-0007-0172 – Lewis House
102 Locust Street
1934

1 contributing building

A 1934, one-and-a-half-story, dwelling from the original Red House Farms settlement with vinyl and permastone siding, a side-gable roof, gable dormers, simulated six-over-six, double-hung, vinyl-sash windows, and a porch capped by a gable roof.

424a. PU-0007-0172 – Lewis House Garage
102 Locust Street
1978

1 non-contributing building

A 1978, two-car garage with a rear addition capped with a gable roof located southeast of the dwelling.

424b. PU-0007-0172 – Lewis House Pole Barn
102 Locust Street
2020

1 non-contributing building

A 2020, metal-clad pole barn capped with a gable roof located southwest of the dwelling.

425. PU-0003-0403 – Lewis House
106 Locust Street
1934

1 contributing building

A 1934, one-and-a-half-story, dwelling from the original Red House Farms settlement with aluminum siding, a side-gable roof, simulated six-over-six and four-over-four, double-hung, vinyl-sash windows, and a porch capped by a shed roof.

425a. PU-0003-0403 – Lewis House Garage
106 Locust Street
1977

1 non-contributing building

A 1977, two-car garage capped with a gable roof located behind the dwelling.

426. PU-0003-0404 – Clendenin House
200 Locust Street
1934

1 contributing building

A 1934, one-and-a-half-story, dwelling from the original Red House Farms settlement with vinyl siding, a side-gable roof, simulated six-over-six and four-over-four, double-hung, vinyl-sash windows, and a porch capped with a shed roof.

Eleanor Historic District
Name of Property

Putnam County, WV
County and State

426a. PU-0003-0404 – Clendenin House Garage
200 Locust Street
1934

1 non-contributing building

A 1934, two-car garage with vinyl siding and a gable roof located behind the dwelling. County records note the construction date as 1934, but the building seems to have been significantly altered from its original agricultural use and is no longer recognizable for its historic purpose.

427. PU-0003-0406 – Sanson House
200 Locust Street
1934

1 contributing building

A 1934, one-and-a-half-story, dwelling from the original Red House Farms settlement with vinyl siding, a side-gable roof, an attached garage addition, simulated six-over-six and one-over-one, double-hung, vinyl-sash windows, and a porch capped by a shed roof.

428. PU-0003-0405 – McCoy House
202 Locust Street
1934

1 contributing building

A 1934, one-and-a-half-story, dwelling from the original Red House Farms settlement with vinyl siding, a side-gable roof, simulated six-over-six, double-hung, vinyl-sash windows, and a porch capped with a shed roof.

429. Hutchinson House
203 Locust Street
1960

1 non-contributing building

A 1960 mobile home trailer with aluminum siding and a side-gable roof.

429a. Hutchinson House Garage
203 Locust Street
1960

1 non-contributing building

A 1960, one-car, brick-clad garage located in front of the dwelling.

430. Legg House
206 Locust Street
2016

1 non-contributing building

A 2016, one-story, Ranch dwelling largely obscured from the public view due to dense vegetation.

Eleanor Historic District
Name of Property

Putnam County, WV
County and State

Maple Street

431. PU-0007-0173 – Jividen House
222 Maple Street
1961
1 contributing building

A 1961, one-story, aluminum- and stone veneer-clad, Ranch dwelling with a side gable roof, simulated four-over-four, double-hung, vinyl-sash windows, a picture window, and a porch capped by a gable roof.

431a. PU-0007-0173 – Jividen House Garage
222 Maple Street
1970
1 non-contributing building

A 1970, two-car garage capped with a gable roof located behind the dwelling.

432. PU-0007-0174 – McCoy House
231 Maple Street
1956
1 contributing building

A 1956, one-story, brick-clad, Ranch dwelling with a side gable roof, one-over-one, double-hung, vinyl-sash windows, a picture window, and a porch capped by a gable roof.

432a. PU-0007-0174 – McCoy House Garage
231 Maple Street
1976
1 non-contributing building

A 1976, two-car garage capped with a gambrel roof and shed-roof addition located behind the dwelling.

433. PU-0007-0175 – Hull House
220 Maple Street
1934
1 non-contributing building

A 1934, one-and-a-half-story, dwelling from the original Red House Farms settlement with vinyl siding, a side-gable roof, simulated six-over-six, double-hung, vinyl-sash windows with fanlights, horizontal sliders, and an octagon window, and a porch capped with a gable roof.

434. Smith House
218 Maple Street
1991
1 non-contributing building

A 1991, two-story, vinyl- and brick-clad, Split-Level dwelling with a side gable roof, simulated six-over-six, double-hung, vinyl-sash windows, and a recessed porch.

Eleanor Historic District
Name of Property

Putnam County, WV
County and State

435. Bock House
216 Maple Street
2011

1 non-contributing building

A 2011, one-and-a-half-story, vinyl-clad dwelling with a side gable roof, gable dormer, and vinyl-sash windows.

436. Driggers House
214 ½ Maple Street
2012

1 non-contributing building

A 2012, one-and-a-half-story, vinyl-clad dwelling with a side gable roof, shed dormer, and vinyl-sash windows.

437. PU-0003-0407 – McClanahan House
214 Maple Street
1934

1 contributing building

A 1934, one-and-a-half-story, dwelling from the original Red House Farms settlement with vinyl siding, a side-gable roof, one-over-one, double-hung, vinyl-sash windows, and an aluminum hood over the entrance.

437a. PU-0003-0407 – McClanahan House Garage
214 Maple Street
1934

1 contributing building

A 1934, one-car garage with a gable roof and wood siding located behind the dwelling.

438. Walters House
210 Maple Street
2005

1 non-contributing building

A 2005, one-story, vinyl-clad, Ranch dwelling with a side gable roof, double-hung, vinyl-sash windows, and a partial-width porch capped with a gable roof.

439. PU-0007-0181 – Thompson House
208 Maple Street
1934

1 contributing building

A 1934, one-and-a-half-story, dwelling from the original Red House Farms settlement with brick siding, a side-gable roof, a rear addition, simulated eight-over-one and eight-over-eight, double-hung, vinyl-sash windows, and a side porch sheltered beneath the roof slope.

Eleanor Historic District
Name of Property

Putnam County, WV
County and State

439a. PU-0007-0181 – Thompson House Garage
208 Maple Street
2001

1 non-contributing building

A 2001, one-car garage capped with a gable roof located behind the dwelling.

440. PU-0003-0408 – Hull House
204 Maple Street
1934

1 contributing building

A 1934, one-and-a-half-story, dwelling from the original Red House Farms settlement with vinyl siding, a side-gable roof, simulated six-over-six and one-over-one, double-hung, vinyl-sash windows, and a full-width porch capped with a shed roof.

441. Rossi House
202 Maple Street
1973

1 non-contributing building

A 1973, one-story, vinyl-clad, Ranch dwelling with a side-gable roof, one-over-one, double-hung, aluminum-sash windows, aluminum-sash, horizontal sliding windows, and partial-width porch capped by a flat roof.

442. PU-0007-0176 – Rossi House
200 Maple Street
1968

1 non-contributing building

A 1968, one-story, brick-clad, Ranch dwelling with a side-gable roof, one-over-one, double-hung, vinyl-sash windows, a picture window, vinyl-sash, horizontal sliding windows, and a recessed porch.

443. PU-0007-0177 – Reddington House
106 Maple Street
1956

1 non-contributing building

A 1956, one-story, vinyl-clad, Ranch dwelling with a side-gable roof, one-over-one, double-hung, vinyl-sash windows, a modified wraparound porch, and a large attached garage addition on the front facade.

443a. PU-0007-0177 – Reddington House Garage
106 Maple Street
1976

1 non-contributing building

A 1976, two-car garage capped with a gable roof located behind the dwelling.

Eleanor Historic District
Name of Property

Putnam County, WV
County and State

444. Harris House
104 Maple Street
2021

1 non-contributing building

A 2021, one-story, vinyl-clad dwelling capped with a cross-gable roof and vinyl-sash windows.

445. PU-0003-0413 – Nida House
102 Maple Street
1934

1 contributing building

A 1934, one-and-a-half-story, dwelling from the original Red House Farms settlement with vinyl siding, a side-gable roof, one-over-one, double-hung, vinyl-sash windows, and a full-width porch capped with a hipped roof.

445a. PU-0003-0413 – Nida House Garage
102 Maple Street
1976

1 non-contributing building

A 1976, two-car garage capped with a gable roof located behind the dwelling.

446. PU-0007-0179 – Craig House
107 Maple Street
1934

1 contributing building

A 1934, one-and-a-half-story, dwelling from the original Red House Farms settlement with vinyl siding, a side-gable roof, one-over-one, double-hung, vinyl-sash windows, vinyl-sash horizontal sliding windows, and a porch capped with a hipped roof.

447. PU-0007-0180 – Harris House
105 Maple Street
1950

1 contributing building

A 1950, two-story, brick- and vinyl-clad dwelling with a hipped roof, double-hung, vinyl-sash windows, and a second-story, three-bay porch covered by a shed roof.

447a. PU-0007-0180 – Harris House Garage
105 Maple Street
1950

1 contributing building

A 1950, two-car garage with a low-pitched side gable roof, and vertical wood siding located north of the dwelling.

Eleanor Historic District
Name of Property

Putnam County, WV
County and State

**448. Hanshaw House
101 Maple Street
1996**

1 non-contributing building

A 1996, one-story, vinyl-clad Ranch dwelling with a side-gable roof, one-over-one, double-hung, vinyl-sash windows, and a recessed porch.

Nutmeg Street

**449. PU-0007-0178 – Harris House
116 Nutmeg Street
1960**

1 contributing building

A 1960, one-story, vinyl- and brick-clad Ranch dwelling with a hipped roof, vinyl horizontal slider, and a partial-width porch capped with a hipped roof.

**450. Wilt House
114 Nutmeg Street
1971**

1 non-contributing building

A 1971, one-story, vinyl-clad Ranch dwelling with a side-gable roof, vinyl-sash, horizontal-sliding windows, a picture window, and a partial-width porch capped with a shed roof.

**451. PU-0003-0409 – Moore House
112 Nutmeg Street
1934**

1 contributing building

A 1934, one-and-a-half-story, dwelling from the original Red House Farms settlement with aluminum siding, a side-gable roof, one-over-one, double-hung, vinyl-sash windows, and a wraparound porch with a knee wall and hipped roof.

**451a. PU-0003-0409 – Moore House Garage
112 Nutmeg Street
1955**

1 contributing building

A 1955, two-car garage capped with a gable roof and clad with aluminum siding.

**452. PU-0003-0410 – Kosa House
108 Nutmeg Street
1934**

1 contributing building

A 1934, one-and-a-half-story, dwelling from the original Red House Farms settlement with vinyl and brick siding, a side-gable roof, simulated six-over-six, double-hung, vinyl-sash windows, and an enclosed porch.

Eleanor Historic District
Name of Property

Putnam County, WV
County and State

452a. PU-0003-0410 – Kosa House Garage

108 Nutmeg Street

1990

1 non-contributing building

A 1990, one-car garage capped with a gable roof and clad with brick veneer located at the south corner of the dwelling.

453. Clark House

106 Nutmeg Street

1973

1 non-contributing building

A 1973, one-story, vinyl- and brick-clad Ranch dwelling with a side-gable roof, simulated eight-pane, vinyl-sash, casement windows, and a partial-width porch capped with a shed roof.

454. Parker House

104 Nutmeg Street

1975

1 non-contributing building

A 1975, one-story, vinyl-clad, ell-shaped Ranch dwelling with a cross-gable roof, one-over-one, double-hung, vinyl-sash windows, and an aluminum hood over the porch.

455. PU-0003-0411 – Shipston House

102 Nutmeg Street

1934

1 contributing building

A 1934, one-and-a-half-story, dwelling from the original Red House Farms settlement with vinyl siding, a side-gable roof, simulated six-over-six and one-over-one, double-hung, vinyl-sash windows, and a gable hood over the entrance.

455a. PU-0003-0411 – Shipston House Garage

102 Nutmeg Street

1962

1 contributing building

A 1962, one-car garage capped with a gable roof with a shed-roof addition, one-car addition appended to the south elevation.

456. Sergeant House

100 Nutmeg Street

1972

1 non-contributing building

A 1972, two-story, vinyl- and brick-clad Split-Level dwelling with a side-gable roof, one-over-one, double-hung, vinyl-sash windows, and a recessed porch.

Eleanor Historic District
Name of Property

Putnam County, WV
County and State

457. PU-0003-0412 – Boston House
100 Nutmeg Street
1934
1 contributing building

A 1934, one-and-a-half-story, dwelling from the original Red House Farms settlement with vinyl siding, a side-gable roof, one-over-one, double-hung, vinyl-sash windows, and a partial-width porch capped with a shed roof.

457a. PU-0003-0412 – Boston House Garage
100 Nutmeg Street
1970
1 non-contributing building

A 1970, one-car garage with gable roof and a shed-roof addition located behind the dwelling.

Eleanor Historic District
Name of Property

Putnam County, WV
County and State

8. Statement of Significance

Applicable National Register Criteria

(Mark "x" in one or more boxes for the criteria qualifying the property for National Register listing.)

- A. Property is associated with events that have made a significant contribution to the broad patterns of our history.
- B. Property is associated with the lives of persons significant in our past.
- C. Property embodies the distinctive characteristics of a type, period, or method of construction or represents the work of a master, or possesses high artistic values, or represents a significant and distinguishable entity whose components lack individual distinction.
- D. Property has yielded, or is likely to yield, information important in prehistory or history.

Criteria Considerations

(Mark "x" in all the boxes that apply.)

- A. Owned by a religious institution or used for religious purposes
- B. Removed from its original location
- C. A birthplace or grave
- D. A cemetery
- E. A reconstructed building, object, or structure
- F. A commemorative property
- G. Less than 50 years old or achieving significance within the past 50 years

Areas of Significance

(Enter categories from instructions.)

COMMUNITY PLANNING AND DEVELOPMENT

SOCIAL HISTORY

POLITICS/GOVERNMENT

ARCHITECTURE

Eleanor Historic District
Name of Property

Putnam County, WV
County and State

Period of Significance

1934-1966

Significant Dates

n/a

Significant Person

(Complete only if Criterion B is marked above.)

n/a

Cultural Affiliation

n/a

Architect/Builder

Meanor & Handloser

Eleanor Historic District
Name of Property

Putnam County, WV
County and State

Statement of Significance Summary Paragraph (Provide a summary paragraph that includes level of significance, applicable criteria, justification for the period of significance, and any applicable criteria considerations.)

As further detailed in Section 8, the historic district is significant on a national and state level under Criterion A in the areas of Community Planning and Development (1934-1966), Social History (1934-1966), and Politics/Government (1934-1946). The district is also eligible under Criterion C on a local level of significance for Architecture for its planned designs of the original dwellings and street layout (1934-1935). By the mid-to-late twentieth century, the town grew from a self-subsistence settlement with cooperative farming and industry to an incorporated town. Over that time, the town experienced population and construction growth, a pattern that has continued in recent decades. The Eleanor Historic District meets National Register of Historic Places (NRHP) Criterion A at the state and national levels of significance in the areas of Community Planning and Development, Politics/Government, and Social History as representative of federally-funded initiatives to improve the lives of working Americans in the wake of the Great Depression. One of President Franklin D. Roosevelt's earliest New Deal programs, the resettlement communities became a primary focus of First Lady Eleanor Roosevelt after witnessing poor living conditions of unemployed coal miners in Scotts Run, West Virginia. As the second of three homesteading communities in the state, Eleanor was established in 1934 to support former miners. The period of significance for Politics/Government begins in 1934 when the FERA acquired the land for and developed the resettlement community of Eleanor and ends in 1946 when the government sold the town to the citizen-led corporation known as Washington Homesteads, Inc. The period of significance for Community Planning and Development and Social History at the state and national levels extends further to 1966 when the town was officially incorporated. The period between 1946 and 1966 is defined by the Washington Homesteads, Inc. managing and maintaining the community as a membership-based organization. Residents and business owners paid membership dues and then directly voted at regular meetings about town issues. The district also meets National Register Criterion C at the local level in the area of Architecture for its design and development by Charleston-based architects, Meanor & Handloser. The periods of significance incorporate the community's first developments as a federal government program during the Great Depression, as designed by regionally significant architects, through its governmental transitions in the post-WWII era.

Narrative Statement of Significance (Provide at least **one** paragraph for each area of significance.)

Historical Context

Contested Territory and Bounty Lands

By the mid-seventeenth century, the Shawnee was the primary tribe occupying the area during early European exploration. The Shawnee were forced from present-day West Virginia to lands further west during the late seventeenth century due to Iroquois attacks during the Beaver Wars.

Eleanor Historic District

Name of Property

Putnam County, WV

County and State

No permanent native populations were settled in the area with the arrival of the first European settlers in the early eighteenth century.¹

In the decade between the French and Indian War and the beginning of the American Revolution, settlements were established only by opposing the policies of the British government. King George III established the Proclamation Line of 1763, which prohibited European settlement beyond the Allegheny Front, nullifying the military bounty claims to the land. As such, settlement in the trans-Allegheny area of Virginia was delayed by several years.²

In the 1768 Treaty of Fort Stanwix, the Six Nations of the Iroquois Confederacy ceded to the King of England practically all of what is now West Virginia. George Washington took the opportunity to claim the land he was promised by Dinwiddie in 1754 and petitioned the Virginia government for the land he was due. In 1770, Washington ventured down the Ohio River and Kanawha River to explore his options and he began surveying the land in 1771. By early 1773, the Virginia governor released the surveyed patents. Washington received approximately 9,000 acres along the Ohio River in present-day Wood and Jackson counties, 7,276 acres on the south side of the Kanawha River in present-day Mason County, and 7,276 acres on the north side of the Kanawha River in present-day Putnam County. Eleanor is located within these tracts.³

The Treaty of Fort Stanwix, along with the Treaty of Hard Labor in 1768 and the Treaty of Lochaber in 1770, brought an end to the rights of the Iroquois and Cherokee to lands south and east of the Ohio River, which included nearly the entirety of present-day West Virginia. As settlers began to pour into the region, the Shawnee and Mingo tribes, which had not relinquished their rights to the land, continued attacks on settlers in the area. There were numerous skirmishes and attacks throughout the region, which were known as Dunmore's War. These hostilities culminated at the Battle of Point Pleasant in 1774. The Treaty of Camp Charlotte in 1774 helped to neutralize this threat in the western frontier as the Shawnee, Mingo, and Delaware released their claims to land south and east of the Ohio River ending Dunmore's War. By the end of the eighteenth century, settlement in West Virginia had moved past the Eastern Panhandle and Greenbrier Valley and now extended into the Kanawha, Monongahela, and Ohio River Valleys.⁴

Permanent Settlement and Early Industries

With the end of the Revolutionary War, Americans resumed their course westward in search of new lands in trans-Allegheny West Virginia, Pennsylvania, Kentucky, Tennessee, and the Old Northwest Territory. While the earliest settlements in what became West Virginia were made in the 1760s, the rate of settlement did not pick up until the 1780s and 1790s. In 1790, about 125,000 Virginians lived west of the Appalachians. More than 70,000 of them were in Kentucky, which experienced a dramatic population upsurge of nearly 600 percent between 1783 and 1790.

¹ Maslowski, "Indians," E-WV: The West Virginia Encyclopedia, 2010.

<https://www.wvencyclopedia.org/articles/841>; John Alexander Williams, "Shawnee," e-WV: The West Virginia Encyclopedia, 2010. <http://www.wvencyclopedia.org/articles/383>.

² Riddel, 2008, page 66; Maxwell, 2013.

³ Ibid.

⁴ Rice 1986, pages 35, 88.

Eleanor Historic District

Name of Property

Putnam County, WV

County and State

While the area of present-day West Virginia had less spectacular growth, increases in settlement led to the establishment of additional counties in what was then, western Virginia. Kanawha County was formed in 1788 from Greenbrier and Montgomery Counties. In 1790, Virginia's total population was 55,873, but only about 20,000 lived west of the mountains.⁵

When Washington died in 1799, his landholdings were divided between his brothers, nephews, and great-nephews, each receiving 1/23rd of his more than 50,000 acres of amassed land. By 1805, Samuel Washington inherited the land containing present-day Eleanor, which included 2,233 acres, but sold the land to Joseph Lewis, Jr in 1807. Lewis transferred the ownership to Thomas Stribling the following year. Stribling passed the land to his son, Robert, upon his passing in 1821. Robert Stribling sold the property to Chilton family in 1834, who sold it to Richard E. Putney in 1836. Putney sold the land three years later to his wife's first cousin, Benjamin Franklin Ruffner. Ruffner is believed to have constructed the Red House Plantation House that currently serves as the Eleanor Town Hall (Figure 4). Ruffner owned the house for 44 years. The 1840 Census indicated that Ruffner owned 13 enslaved people and employed 10 others for agricultural work.⁶

Between 1790 and 1830, the region grew 317 percent, compared with a 354 percent growth for the nation as a whole. The population influx required the creation of additional local governments. In 1848, Virginia created Putnam County from portions of Kanawha, Mason, and Cabell counties. The new county's population in 1850 included 5,336 individuals, including 632 slaves. Slavery in the area of present-day West Virginia was primarily concentrated along four major valleys: Shenandoah, South Branch, Kanawha, and Greenbrier. Enslaved people were typically used in the salt making, coal mining, and blacksmithing industries as well as general laboring.⁷

Natural resources fueled the region's economies. Rich soils along river bottomlands spurred agricultural growth. The principal agricultural products in Putnam County were corn, wheat, oats, potatoes tobacco, and fruit. The raising of cattle, sheep, hogs, and horses also proved profitable.⁸ However, salt came to be one of the more lucrative industries in the Kanawha Valley in the early- to mid-nineteenth century. By 1815, the Kanawha Valley was considered one of the foremost salt producing centers in the United States, as 52 furnaces were producing between 2,500 and 3,000 bushels of salt per day. Most of the salt produced in the Kanawha Valley was packed in barrels and taken to markets on the river using large boats. South-central Ohio – a

⁵ Ibid.

⁶ Laura Cox, "Ruffner House/Red House/Eleanor Town Hall," Historic Property Inventory Form, PU-0003-0432, West Virginia Department of Arts, Culture, and History, 2019.
https://mapwv.gov/shpo/docs/PDFs/ArchitecturalSites/PU-0003-0432_Rev01.pdf.

⁷ William D. Wintz, "Putnam County," e-WV: The West Virginia Encyclopedia, 2013.

<https://www.wvencyclopedia.org/articles/1948>; John Edmund Stealey III, "Slavery," e-WV: The West Virginia Encyclopedia, 2021. <https://www.wvencyclopedia.org/articles/456>.

⁸ Ibid, page 14.

Eleanor Historic District
Name of Property

Putnam County, WV
County and State

region known for pork-processing industries – was a key market for Kanawha Valley salt connecting the area with western markets through various river systems.⁹

Post-Civil War Development

While river traffic had been successful in the previous 100 years of Euro-American settlement in the region, the federal government decided in 1873 to invest four million dollars in the Kanawha River to build a slack water canal. This increased river traffic and prolonged the life of river transportation in West Virginia. Lock and dams were constructed on the Kanawha River, thus allowing year-round navigation. Even with the investments of the federal government in river traffic development, railroads provided a faster and more efficient transportation alternative as various lines traversed the valley in the 1870s and 1880s.¹⁰

In 1888, the Kanawha & Michigan Railroad (K&M) completed a 58-mile track from Charleston to Point Pleasant, traversing through present-day Eleanor and connecting to the Toledo & Ohio Central Railroad (T&OC). The railway continued to expand east and north to access coal fields during the turn of the twentieth century. The T&OC took control of the K&M in 1900, and the New York Central System railroad absorbed the T&OC ten years later.¹¹ In most cases, local coal fields dictated where the rails were constructed.

Coal was discovered along the Pocatalico River in 1798, south of Eleanor, but commercial coal mining in Putnam County did not start until the late nineteenth century and developed quickly after the Civil War. By the turn of the twentieth century, five mining companies operated in the county, which employed 1,000 men and produced 400,000 tons of coal a year. The Plymouth Coal Mine was located five miles southeast of present-day Eleanor.¹²

While not the primary pursuit in the area, agriculture was practiced throughout the county and region. The primary products were grains used for consumption by humans and animals, while the production of wool and tobacco was undertaken to supplement subsistence farms. A total of 12.6 million pounds of tobacco were produced in 1909 in West Virginia. Just one year later, over two million pounds of tobacco were sold and shipped in St. Albans, and three million pounds were sold at Hurricane in Putnam County. Between these two areas, nearly half of the statewide total of tobacco products were sold and shipped within a 20-mile radius from present-day Eleanor. Fruit production was another industry that flourished in the Kanawha Valley. In 1910, the Great Kanawha Orchard Company had 35,000 trees in production in Raymond City, dwarfing all other producers in the state. Tobacco and tree fruits served as cash crops in a region that often proved difficult to farm in anything but small personal plots.¹³

⁹ George Wesley Atkinson, *History of Kanawha County*, The West Virginia Journal: Charleston, 1876.

¹⁰ Krebs, 1911, page 3.

¹¹ Robert L. Frey, "New York Central," E-WV: The West Virginia Encyclopedia, 2016.
<https://www.wvencyclopedia.org/articles/1646>.

¹² Krebs, 1911; Wintz, 2013.

¹³ Krebs, 1911; Atkinson, 1876.

Eleanor Historic District
Name of Property

Putnam County, WV
County and State

First Attempts at Private Development

With Putnam County's local economy on the rise during the first decades of the twentieth century, the owners of the former Red House plantation took advantage of the opportunity. The property changed hands through a series of short-term owners following Benjamin Ruffner's death in 1883. William Long purchased most of the property at that time and he eventually willed the land to his daughters, Emma Spindle, Alice Ford, and Eva Rosenberger. In 1920, their husbands formed the Putnam Development Company. The company created "Putnam-on-Kanawha", a new town from subdivided lots of the former plantation property. On July 1, 1920, the company advertised the sale of the lots in *The Charleston Daily Mail*, in which they would give away two free lots for their "new industrial city" at an event promoting the town (Figure 5). Thousands of people were expected at the combined promotion and Fourth of July celebration, where baseball games, lunch, and concerts were planned. Despite the press and advertising leading up to the event, no articles were found about the event itself. The company failed in less than five years, as did a successor company, The Putnam Company.¹⁴ By the end of the decade, some lots were independently owned, but the industrial town that the Putnam Development Company envisioned never materialized.

New Deal Resettlement

As the 1920s shifted to the 1930s, farmers in West Virginia and across the country began to suffer from financial and agricultural hardships. The financial crash in 1929 resulted in a sharp decline of prices for crops and agricultural goods. Additionally, severe droughts occurred in 1930 and 1932, further causing farm incomes to plummet, with credit and loans no longer available to most farmers. Soil conditions throughout parts of the state had degraded significantly due to overcultivation. Paired with the environmental fallout of timbering and coal operations, farming had become impossible or impractical in these areas. Hundreds of coal operations throughout the state, many of which provided housing near remote mining sites to miners, closed during the panic. This left hundreds of families not only unemployed but also facing housing insecurity in isolated areas without any other economic engines. Textile mills, another primary employer of many in cities and towns throughout the region, also shut down during the early years of the Great Depression, with most never reopening.¹⁵ Many counties in West Virginia saw unemployment rates reach 80 percent during the Depression.¹⁶

Following the election of Franklin Roosevelt in 1932, President Roosevelt and Congress created the Federal Emergency Relief Administration (FERA) in 1933 as one of the first New Deal programs. Lorena Hickok, Associated Press journalist and friend of First Lady Eleanor Roosevelt, was hired by FERA administrator Harry Hopkins to investigate and report upon the worst conditions of the Great Depression throughout the country. Working on a tip from

¹⁴ Cox 2019; *The Charleston Daily Mail*, Advertisement, 1 July 1920; *The Charleston Daily Mail*, "Big Crowd is Expected at Putnam on Monday," 4 July 1920.

¹⁵ Ronald J. Eller, *Miners, Millhands and Mountaineers: Industrialization of the Appalachian South, 1880-1930* (Knoxville: University of Tennessee Press, 1982) 157.

¹⁶ Jerry Bruce Thomas, "The Great Depression." e-WV: The West Virginia Encyclopedia, 2012. <https://www.wvencyclopedia.org/articles/2155>

Eleanor Historic District

Name of Property

Putnam County, WV

County and State

Clarence E. Pickett, Executive Director of the Philadelphia-based Quaker American Friends Service Committee, she began her reporting in August 1933 in southwestern Pennsylvania, interviewing unemployed coal miners.¹⁷ Traveling south through north-central West Virginia, Hickok visited Scotts Run, a hollow just west of Morgantown upon which many small coal companies had operated at the height of the coal boom. Following the stock market collapse, nearly 40 of the companies in the valley shut down permanently. This left hundreds of miners and their families stranded without access to resources.¹⁸ Writing to Hopkins, Hickok called Scotts Run “the worst place I’d ever seen. [...] On either side of the street there were ramshackled houses, black with coal dust, which most Americans would not have considered fit for pigs.”¹⁹

Horried at Hickok’s description of the area, the First Lady joined her friend and Clarence Pickett in Morgantown on August 18, and the three toured and conducted interviews with the residents of Scotts Run. The First Lady’s visit brought nationwide media attention, and soon, articles and photographs detailing conditions in the area began to circulate. Although arguably far less geographically isolated than other coal camps in the state, the community became nationally recognized as a symbol of the Great Depression’s devastating impact on Appalachia, illustrating the region’s dire need for jobs and safe housing.²⁰

Greatly impacted by the conditions she witnessed, Eleanor began to advocate for the federally-sponsored relocation of industrial workers impacted by the Depression. According to historian Doris Kearns Goodwin, “Eleanor shared with Harry [Hopkins] an abiding faith in the unemployed, a belief that they were decent, honest people suffering through no fault of their own, totally deserving of government help [...] [Mrs. Roosevelt and Hopkins] kept in their minds a vivid picture of the lives of these people and that image drove them to push the government to create as many jobs for as many people as it possibly could.”²¹ She viewed the rural-industrial subsistence farming model as a way for residents to engage in self-sufficient gardening rather than competing with regular farms. With the creation of the Subsistence Homesteads Division of the National Industrial Recovery Act on August 23, 1933, \$25 million was allocated for the creation of semirural planned homesteading communities throughout the country. The farming component of these homestead experiments was not meant to be the sole source of family income, but to provide produce and winter provisions while family members also worked in nearby industries.²²

¹⁷ Franklin Parker, *Arthurdale (WV), Its Community School, and Director Elsie Ripley Clapp (1879-1965): First New Deal Subsistence Homestead Program (1933-48)*, Western Carolina University (Cullowhee, NC:1991), 1.

¹⁸ Tom Stafford, “Looking Back: For Eleanor Roosevelt, Arthurdale was a chance to help,” *Springfield News-Sun*, 23 August 2010, <https://www.springfieldnewsun.com/news/local/looking-back-for-eleanor-roosevelt-arthurdale-was-chance-help/i1DI5wSyks6m6TnGOMhTyL/>.

¹⁹ Parker 1991, 2.

²⁰ Ronald L. Lewis, “Scotts Run: An Introduction,” Scott’s Run Writing Heritage Project, http://www.as.wvu.edu/~srsh/lewis_2.html.

²¹ Doris Kearns Goodwin, *No Ordinary Time: Franklin & Eleanor Roosevelt: The Home Front in World War II* (New York: Simon & Schuster, 1994).

²² Emily Marsh, “Subsistence Homesteads,” USDA National Agricultural Library, n.d., <https://www.nal.usda.gov/collections/stories/subsistence-homesteads>.

Eleanor Historic District

Name of Property

Putnam County, WV

County and State

In an effort to improve the lives of families in Scotts Run, Eleanor began promoting the creation of Arthurdale, located approximately 20 miles to the southeast on farmland once belonging to Preston County's Arthur family. In October of 1933, the nation's first homesteading community began accepting relocation applications from unemployed miners. Applicants were required to be white, English-speaking, married with children, and to have a background in practical farming, excluding the majority of miners living along Scotts Run. Construction of Arthurdale's first houses was completed in March 1934, with the first homesteading families arriving in June. First Lady Roosevelt visited the site several times to observe and advise upon the construction of the community, insisting upon modern housing conveniences such as indoor plumbing and refrigerators. While construction of each house was budgeted at \$2,000, later records indicated that the dwellings in Arthurdale ultimately cost between \$8,500 and \$16,000 each.²³

A total of 99 resettlement communities were ultimately constructed around the country as part of the New Deal. Each community was administered by one of three programs: the Division of Subsistence Homesteads, which established 34 communities, the FERA, which established 28 communities, and the Resettlement Administration, which established 37 communities.²⁴ States with high unemployment rates, including Alabama, Mississippi, Nebraska, Texas, and Arkansas had the largest numbers of resettlement communities, ranging from 8 to 13, while some states had just one such community. Economic factors led to the categorization of these communities as stranded, industrial, farm villages, forest plantations, and garden cities, and ranged in size from ten to 890 units in size, with the largest located in Greenbelt, Maryland. West Virginia's three resettlement projects, Arthurdale, Eleanor, and Tygart Valley Homesteads were considered "stranded communities," in which the primary employer or industry was not expected to return.²⁵ These communities were amongst only six stranded communities in the country, including Westmoreland Homesteads in Greensburg, Pennsylvania and Cumberland Homesteads in Crossville, Tennessee. With 255 and 262 units, respectively, these former mining communities were similar in scope but slightly larger than those in West Virginia, which ranged in size from 150 to 195 units. The Tygart Valley project was the last and largest in the state, comprised of the towns of Dailey, East Dailey, and Valley Bend. The Burlington Project in North Dakota was also considered a stranded community but was considerably smaller in size than those in West Virginia with only 35 units.²⁶

Upon its formation, the FERA estimated that 1.2 million rural families were receiving aid across the United States from the previous administration's Emergency Relief Administration, of which they assumed responsibilities. To better tailor relief programs for rural communities, the FERA

²³ Barbara J. Howe, Arthurdale Historic District, NRHP 88001862. West Virginia Division of Culture and History (WVDCH), National Park Service, 1988, page 2.

²⁴ Community Table, National New Deal Preservation Association, http://newdeallegacy.org/table_communities.html.

²⁵ Barbara E. Rasmussen, Tygart Valley Homesteads Historic District, NRHP 04000304. West Virginia Division of Culture and History (WVDCH), National Park Service, 2003; Renee Trepagnier, "Turning Coal to Diamond: Eleanor Roosevelt and the Arthurdale Subsistence Housing Project." *Women Leading Change: Case Studies on Women, Gender, and Feminism*, vol. 4, issue 1, 2019; Eleanor Roosevelt, "Subsistence Farmsteads." *Forum and Century 91* (April 1934), pages 199-201.

²⁶ Community Table, National New Deal Preservation Association.

Eleanor Historic District

Name of Property

Putnam County, WV

County and State

developed the rural rehabilitation program in 1934 to assist farmers in regaining self-sufficiency. The FERA delegated the rural rehabilitation program to the state level. While most of the assistance provided by the state rural rehabilitation programs included loans and rural relief camps, 45 states formed rural rehabilitation corporations. These corporations, under the management of the FERA, began to buy large tracts of farmland and subdivide the land to mortgage to displaced farm families.²⁷

The West Virginia Rural Relief Corporation (WVRRRC) formed in October 1934 as part of the West Virginia Unemployment Relief Administration. While most other states provided tracts of land that ranged between 40-60 acres, one of the WVRRRC's first initiatives was the purchase of 2,200 acres of the former Red House plantation for the Putnam County Farms Project. The land was divided into tracts approximately one acre in size to create a rural-industrial community focused on subsistence agriculture and populated by families displaced by the closure of mines in the Kanawha-region coalfields.²⁸ This new community, which would become known as Red House Farms and later Eleanor, was the second of three New Deal resettlement communities throughout the state. Unlike Eleanor, however, the other two communities were both projects of the Division of Subsistence Homesteads under the National Industrial Recovery Act, rather than the FERA. Resettlement programs developed within the Division of Subsistence Homesteads were designed for displaced industrial laborers to provide a place to work outside of the home with the ability to create their own food supply. The FERA primarily focused on displaced farm and rural families.²⁹

FERA administrator Harry Hopkins reported in late October 1934 about the development of what was then known as the Putnam County Farms Project. As described by Hopkins, the project was designed for the eventual self-support of 150 families with the objectives to reduce the relief rolls within the state, demonstrate the practicality of planned rural-industrial communities, and show that "low-cost, sturdy, adequate housing for families of small income is a sound use of public or private capital."³⁰ At the time of Hopkins' report on October 25, 1934, 33 houses were completed, 105 houses were under construction, the roads, sewers, and water system were under construction, and 105 barns were completed. The anticipated construction schedule was set for 90 days, to be completed by December 15th, 1934, employing 450 men living on site, and completing an average of four houses a day (Figure 6).³¹

²⁷ Kevin J. Cahill, "Fertilizing the Weeds: The Rural Rehabilitation Program in West Virginia." *Journal of Appalachian Studies* (Fall 1998), pg. 285-297; Leland Beatty, "A Brief History of America's Rural Rehabilitation Corporations." National Association of Rural Rehabilitation Corporations, 1997; *Bluefield Daily Telegraph*, "Organization Designed to Break Bread Lines," 7 October 1934.

²⁸ Cahill, 1998, pages 285-297; Beatty, 1997; Cox, 2019; Federal Emergency Relief Administration (FERA), "Description of rural-industrial community near Red House, West Virginia." 25 October 1934.

²⁹ USDA, "Homestead Project Timeline," National Agricultural Library, [https://www.nal.usda.gov/exhibits/ipd/small/homestead-timeline#event-division-of-subsistence-homesteads](https://www.nal.usda.gov/exhibits/ipd/small/homestead-timeline#event-division-of-subsistence-homesteads;); Cahill, 1998.

³⁰ FERA, 1934.

³¹ *Ibid.*

Eleanor Historic District

Name of Property

Putnam County, WV

County and State

The planned community comprised 2,200 acres, costing approximately \$29 per acre. The dwellings and farmland were designed within 800 acres in a semicircular valley, with tracts ranging from three-quarters of an acre to one acre. Each tract contained space for a garden, a small barn, chicken house, modest home, and lawn. No work animals, cows, or pigs were planned to be kept on individual lots, but the town plan provided for a cooperative dairy farm. The existing railroad and highway, State Route 62, were integral to the community's street design, with the highway serving as the town's main street, later renamed Roosevelt Boulevard, and the streets branching off the highway at angles and semicircles (Figure 7). The planned community offered a cooperative farm, a canning facility, school, store, gas station, greenhouse, restaurant, and utilities. The former plantation house served as the administration building for the Red House Farms Association.³²

The dwellings were designed with one to one-and-one-half stories, and built primarily with cinder blocks, with wood frame interiors. Wood was minimally used on the exterior of the homes, primarily in the gable ends. The cinder blocks were made in a temporary factory on site. Lumber was brought in and processed on site for materials. The dwellings ranged in size from three to five rooms with 12 different possible design plans (Figure 8). The dwelling designs were sturdy, modest, and economical with Minimal Traditional styling (Figure 9). While different designs were offered, the designs were similar and used the same mass-produced construction methods. At the base design of three rooms, the dwellings included a front and back porch, a living room, a combination kitchen and dining room with a pantry, a bedroom, a bathroom, an unfinished attic and cellar. Dwellings with four and five rooms included additional bedrooms. All dwellings accommodated running hot water and electricity.³³

An architecture firm from Charleston, Meanor & Handloser, designed the town layout and dwellings. Wilbur Meanor and Edward Handloser formed their firm in 1916 in Huntington, West Virginia, and moved their company to Charleston at an unknown date. Meanor & Handloser had a varied repertoire of work prior to their contract with the FERA to design the Red House Farms. These works included the Memorial Arch in Huntington (1921), Mountaineer Hotel (1924) in Williamson, Ohev Sholom Temple in Huntington (1925), and the Morrow Library, also located in Huntington (1929). Shifting from their previous works with high architectural styles, Meanor & Handloser used 12 different functional designs for the planned community housing to avoid a repetitive streetscape. The architects also supervised the construction to ensure the proper assembly of the dwellings and street layout. Following their work with the FERA, Meanor & Handloser later worked with the Federal Housing Authority in the 1940s to design the Williams Terrace Public Housing project in Williamson, West Virginia.³⁴

³² FERA, 1934; Rick Wilson, "Eleanor." e-WV: The West Virginia Encyclopedia, 2013.

<https://www.wvencyclopedia.org/articles/1948>.

³³ FERA, 1934.

³⁴ S. Allen Chambers, Jr. "Memorial Arch," Huntington, WV. SAH Archipedia, eds. Gabrielle Esperdy and Karen Kingsley, Charlottesville: UVaP, 2012; "Mountaineer Hotel," Williamson, WV. SAH Archipedia, eds. Gabrielle Esperdy and Karen Kingsley, Charlottesville: UVaP, 2012; "Ohev Sholom Temple," Huntington, WV. SAH Archipedia, eds. Gabrielle Esperdy and Karen Kingsley, Charlottesville: UVaP, 2012; "Morrow Library," Huntington, WV. SAH Archipedia, eds. Gabrielle Esperdy and Karen Kingsley, Charlottesville: UVaP, 2012;

Eleanor Historic District

Name of Property

Putnam County, WV

County and State

Out of the more than 1,000 applications from six nearby counties, the FERA selected 150 families to resettle in the planned community. A selection committee reviewed the applications and narrowed down the final pool of applicants. The committee examined the applicants for histories of self-support prior to the Great Depression, focusing on unemployed carpenters, miners, electricians, plumbers, and farmers from agricultural and rural backgrounds. The resettlement selection committee frequently excluded applicants with disabilities, foreign backgrounds, and people of color. Homestead residents chosen throughout West Virginia were white, native-born citizens, justified by a project administrator because of the state's segregated school system. The state and national representatives of the NAACP sought to secure Black enrollment in Arthurdale, Tygart Valley, and Red House. All Black applicants to these communities were denied residency.³⁵ The committee expected the selected families to earn their living by working at the cooperative farming facilities or other on-site industries. Each family chosen for resettlement was expected to visit and talk with community administrative officials about the anticipated commitment and requirements. Of the selected families, 90 head of households received work relief assistance with their housing payments by being on the work crews constructing the town in late 1934.³⁶

As the town's construction neared completion in mid-December 1934, First Lady Roosevelt visited Red House Farms to inspect the project (Figure 10). She found it "very well planned" and "an ideal location for industry."³⁷ In honor of the First Lady's interest and support in the Red House Farms community, as well as the other resettlement communities in West Virginia, Red House Farms changed its name to Eleanor in 1936 with the establishment of the local post office. Mrs. Roosevelt made up to five trips to her namesake town. Three of these visits were planned and documented by the press, occurring on December 15, 1934, May 29, 1935, and May 13, 1938. However, resident recollections noted that the First Lady visited other times without press coverage.³⁸

The first residents of the newly constructed town of 150 dwellings moved into their designated lots in January 1935 (Figure 11). The settlement's administration kept the selected families on a probation period for one year before obtaining the status of a permanent resident. Families rented the houses during that first year. Once they became permanent residents, they were able to purchase the properties. The new community members started their own newspaper, *The Melting Pot*, and organized local clubs, adult education, team sports, 4-H, bands, and dances to fulfill

"Eleanor (Red House Farms)," Eleanor, WV. SAH Archipedia, eds. Gabrielle Esperdy and Karen Kingsley, Charlottesville: UVaP, 2012; Ernest Everett Blevins, "Williams Terrace Public Housing," Williamson, WV. Living New Deal, 2018. <https://livingnewdeal.org/projects/williamson-terrace-public-housing-williamson-wv/>; Ernest Everett Blevins, "Victoria Court Housing Project," Williamson, WV. Living New Deal, 2018. <https://livingnewdeal.org/projects/victoria-court-housing-project-williamson-wv/>.

³⁵ Nathan Tauger, *Racial Segregation in West Virginia Housing, 1929-1971*, West Virginia Law Review vol. 123, issue 1 (2020).

³⁶ FERA, 1934; Trepagnier, 2019.

³⁷ *The Charleston Daily Mail*, "Mrs. Roosevelt Pays Visit to Red House Homesteads; Calls Project Marvelous." 15 December 1934.

³⁸; (Town of) Eleanor, "Town History," no date. <https://eleanorwv.com/town-history/>; *The Charleston Daily Mail*, "Arthurdale is being Finished; Name 'Eleanor' Selected for Red House Post Office Approved," 16 May 1936; *The Charleston Daily Mail*, "Getting 'lost in time' at Eleanor," n.d., Eleanor Scrapbook.

Eleanor Historic District

Name of Property

Putnam County, WV

County and State

their social needs. A free medical clinic was provided to citizens. As requested by Mrs. Roosevelt, the local administration was set up as a town-meeting style government. Employment was mandatory for heads of households, but opportunities included community projects, local public works, and private industries. These community projects also included the town's experimental cooperative endeavors such as the farm. Planted in 1936, the farm had 20 acres for tomatoes, 20 acres for snap beans, 15 acres for cabbage, 15 acres for potatoes, 20 acres for miscellaneous vegetables, 30 acres for corn, 30 acres for oats, 35 acres for alfalfa, and approximately 100 acres for hay. In 1937, beef cattle were added to the communal farming town to be raised in conjunction with general farm crops in order for the crops to have a steady supply of fertilizer. The community also had a cooperative dairy farm, which housed approximately 80 dairy cows, and a cooperative canning facility.³⁹

The FERA, the federal management and original financier of the settlement, dissolved in 1935. While most of the administration's programs were transferred to the Works Progress Administration (WPA), Red House Farms, in addition to Arthurdale and Tygart Valley, were instead transferred to the newly-formed Resettlement Administration (RA). Roosevelt created the RA to provide a department dedicated to resettling in-need families. In addition to resettlement, the RA also handled financial assistance to farmers, land conservation work, and rural infrastructure upgrades. Roosevelt replaced the RA within two years with the Farm Security Administration (FSA) in 1937. The FSA continued to manage the dozens of experimental homestead communities until 1946.⁴⁰

The Red House Farms project was not without criticism. The Republican National Committee declared Roosevelt's New Deal farm communities were "communistic in conception" that "follow the Russian pattern."⁴¹ In May 1936, the RA admitted in hearings about various relief bills that the nine resettlement projects, including Red House, Arthurdale, and Tygart, were financially unsuccessful. However, the RA stated that they were going to continue to protect the interests of the homesteaders by enlarging the agricultural enterprises and stimulating the cooperatives of local processing. The government entered negotiations to sell the property to the Charleston Educational Center at this time but retained control of the cooperative community until the end of the program.⁴²

During WWII, the federal government focused its resources on military spending and encouraging American citizens to help from the homefront by rationing consumption of certain goods, recycling metals, and investing in war bonds. Citizens planted victory gardens to both assist with the spending rations and to preserve commercial farm crops for the troops. Mrs. Roosevelt even planted a victory garden at the White House. Victory gardens were also utilized during WWI, and many Americans across the country gardened through the Great Depression to

³⁹ FERA, 1934; Eleanor, n.d.; Roosevelt, 1934; Rick Wilson, "Happy to Have a Chance." *Goldenseal* (Spring 1988) 14:1, pg. 28; Resettlement Administration, "Report of Agricultural and Economic Study of RF-WV 8, Red House Farms and Homestead Unit Final Plans." Rural Resettlement Division, 1937.

⁴⁰ Beatty, 1997; Lisa Thompson, "Resettlement Administration (RA) (1935)." *The Living New Deal*, 2016. <https://livingnewdeal.org/glossary/resettlement-administration-ra-1935>.

⁴¹ *The Charleston Daily Mail*, "Red House is Hit as Communistic," 30 March 1936.

⁴² *The Charleston Daily Mail*, "Three Homestead Project in State Called Fiscal Failures," 28 May 1936.

Eleanor Historic District

Name of Property

Putnam County, WV

County and State

ease economic difficulties. Resettlement communities, such as Eleanor, were particularly posed to excel at this homefront effort, as residency included partial self-supportive gardening.⁴³

However, the war caused the federal government to focus less on domestic social issues. The House Appropriations Committee began an investigation of the FSA and other federal assistance programs in 1943 to investigate complaints and review the spending of federal funds. The committee investigation concluded with recommendations that the FSA be dissolved, and the management and liquidation of resettlement projects and other enterprises be transferred to the Farm Credit Act (FCA). A select committee of the House Committee of Agriculture also investigated the FSA. The select committee did not recommend the dissolution of the FSA, but did recommend the reduction of services and the orderly and gradual liquidation of the resettlement and cooperative communities. As a result of these findings, the House passed a bill on April 20, 1943, significantly reducing the program's funding.⁴⁴

The federal government had other concerns about the FSA, and the resettlement program specifically, beyond the cost of its operation. Dr. Rexford Tugwell, an economist, worked for the Roosevelt Administration during the height of the New Deal era. He helped create the RA and served as its first director. His visions for the resettlement communities, however, were deemed socialistic and un-American by others within the administration and he left his position in 1936. Although he left the Roosevelt Administration, the principles he established within the RA and the FERA continued.⁴⁵ The select committee investigation found that despite the RA termination and the organization of the FSA in its place in 1937, the original "socialistic land policies" that "resemble the practice of collective farming in Communist Russia" continued under the new organization.⁴⁶

Bills were introduced in 1944 and 1945 that would have resulted in the dissolution of the FSA, but each failed to go to a vote. In April 1946, a third bill was introduced called the Farmers Home Administration Act of 1946, which abolished the FSA and created the Farmers Home Administration to take its place. The bill also transferred some services, such as the Emergency Crop and Feed Loan Division of the FCA, to the new agency. The tenant purchase program of the FSA became the primary aspect of the new agency, and anything resembling "sociological experimentation", including the resettlement program, was discontinued and avoided.⁴⁷

Despite the formal dissolution occurring in 1946, the FSA began downsizing in the years leading up to the Congressional decision to discontinue the program. The FSA liquidated 60 of the 152 resettlement communities by the spring of 1945. Properties within these communities owned by the government were sold to individuals and corporations.⁴⁸ For example, houses in Arthurdale

⁴³ Jennifer Steinhauer, "Victory Gardens Were More About Solidarity Than Survival" *The New York Times Magazine*, 15 July 2020.

⁴⁴ Sidney Baldwin, *Poverty & Politics*, The University of North Carolina Press: Chapel Hill, 1968, pp. 385-389.

⁴⁵ *Ibid.*, 385,

⁴⁶ House of Representatives 78th Congress, "Hearings before the Select Committee of the House Committee on Agriculture to investigate the activities of the Farm Security Administration," May 11 to 28, 1943, pp. 811.

⁴⁷ *Ibid.*, 401-402.

⁴⁸ *Ibid.*, 398-399.

Eleanor Historic District

Name of Property

Putnam County, WV

County and State

were sold to the residents, the schools were sold to the Preston County Board of Education, and the surrounding communal farmland was sold to West Virginia University.⁴⁹ In Eleanor's case, one corporation was formed to take control of and manage all of the former federally-owned properties within the town limits. By September 1946, 17 resettlement communities were sold to a homestead association, with Eleanor being the largest community to make this transition: Austin, MN, 44 homes; Bankhead, Jasper, AK, 100 homes; Beauxart Gardens, Beaumont, TX, 50 homes; Dalworthington Gardens, Arlington, TX, 80 homes; Decatur, IL, 48 homes; Duluth MN, 84 homes; Elmonte, CA, 100 homes; Granger, IA, 50 homes; Greenwood, Bessemer, AK, 83 homes; Houston Gardens, Houston, TX, 100 homes; Longview, WA, 60 homes; Mt. Olive, AK, 75 homes; Palmerdale, AK, 102 homes; Phoenix, AZ, 80 homes; Red House (Eleanor), Charleston, WV, 150 homes; San Fernando, Reseda, CA, 40 homes; and Wichita Gardens, Wichita Falls, TX, 62 homes.⁵⁰

Washington Homesteads, Inc.

In February 1946, Congress sold the Title of Eleanor to Washington Homesteads, Inc., a non-profit corporation. Washington Homesteads was organized on February 7, 1946, by ten men and were granted a state charter to manage the town as a corporation. This group of men included Dean Allen, A. E. Jividen, G. Ura Grover, C. Leslie Saams, Jesse W. Cockrell, Guy Pickens, E.G. Davis, Forrest B. Casto, D. L. Stone, and A. A. Whitener. These men were local residents of various backgrounds, including carpenters, laborers, a teacher, a bricklayer, a mechanic, and an accountant.⁵¹ D. L. Stone was the only one of these men to be an original Red House resident.⁵²

The corporation's purpose was to organize residents and businesses within Eleanor as members of the corporation. Membership dues and utility bills paid for maintenance and upgrades of the roads and said utilities. Members of the corporation were then able to attend quarterly member meetings and vote on issues concerning the community. During the first meeting of the Washington Homesteads, Inc.'s founding members, the by-laws⁵³ were accepted and a board of directors was elected. Within one month of incorporation, 138 of 150 residents had already joined as members of the corporation.⁵⁴

Washington Homesteads, Inc.'s first order of business was to obtain the property, homesteads, and utilities from the federal government for the purpose of selling and conveying the property to individuals who applied and were approved by the corporation. An initial meeting with the federal government in March 1946 outlined that the directors were responsible for road maintenance, review the proposed contracts and schedule of charges, and consider hiring a

⁴⁹ Howe, 1988.

⁵⁰ Howard Dobson, "Subsistence Homesteads Grow Up," *The Raleigh Register*, 26 September 1946.

⁵¹ Washington Homesteads, Inc., Meeting Ledger, 7 February 1946; US Census Bureau, generated by Ancestry.com, 1950.

⁵² FERA, 1934.

⁵³ The Washington Homesteads, Inc. by-laws were not found in the town archives.

⁵⁴ Washington Homesteads, Inc., 6 March 1946.

Eleanor Historic District

Name of Property

Putnam County, WV

County and State

manager.⁵⁵ The board of directors held a special meeting on May 16, 1946, to purchase the Red House Farms Project, including the housing units, Administration Building, and water system, for the sum of \$238,471.74 to the Federal Public Housing Authority.⁵⁶

Following the acquisition of the properties from the federal government, the corporation sold the homestead units to the residents. Most of the original homesteaders no longer lived in Eleanor by this time, likely returning to their original communities that they left during the Great Depression. Only 30 original “homesteaders” remained during this transitional period. The government’s managing association rented out the homes to new families as they arrived. When the town was sold, the new families and remaining original homesteaders purchased their homes from the newly incorporated Washington Homesteads, Inc. All residents owned their homes outright by 1947, while the corporation owned the administration building and the town’s utilities.⁵⁷

During the Washington Homesteads period of the mid-1940s and through the mid-twentieth century, the town began to shift from an agricultural focus to an industrial one. Industries such as Diamond Alkali Company and Carbide and Carbon Chemicals Corporation owned thousands of acres of property in and around Eleanor by 1947. Gotham Mills in Eleanor produced nylon hosiery, reflecting the prominence of industrial operations in other nearby cities. Nitro, also located in Putnam County, focused on chemical production as early as WWI with industries such as Hercules Powder Company and Carbide and Carbon Chemicals Corporation. As personal vehicle ownership became more common with the prosperity of the post-war economy in the late 1940s and through the 1950s, Eleanor residents could commute more easily to neighboring communities for employment.⁵⁸

Many homeowners in Eleanor no longer needed subsistence gardening by the mid-twentieth century as steady manufacturing and industrial work was available throughout the Kanawha River valley. The Washington Homesteads, Inc. even prohibited livestock on residential lots.⁵⁹ As such, they began to subdivide their three-quarters of an acre and one-acre lots. The lots were used for new construction, as mid-twentieth century Minimal Traditional, Ranch, and Split-Level dwellings filled in the spaces between the Meanor & Handloser designed dwellings and apartments constructed along Roosevelt Boulevard. These new buildings and a change in overall land use demonstrated the economic and social shifts in the town, transitioning from a community managed and owned by the federal government to one owned and governed by Eleanor citizens through Washington Homesteads, Inc.⁶⁰

As a private cooperative corporation, Washington Homesteads, Inc. did not have taxing powers and became unsustainable by the 1960s. Their only sources of income for operations were utility

⁵⁵ Ibid., 13 March 1946.

⁵⁶ Ibid., 16 May 1946.

⁵⁷ Town of Eleanor, n.d.

⁵⁸ Eleanor Scrapbook, “Noted Farm Area Sees Agriculture Taking Back Seat in Near Future.” 3 August 1947. Article found in scrapbook, no publisher listed.

⁵⁹ Tax Payers League, Grievance Letter, Town of Eleanor Archives, 1959.

⁶⁰ United States Geological Survey (USGS), Winfield 7.5” Topographical Map, 1958, 1975.

Eleanor Historic District

Name of Property

Putnam County, WV

County and State

bills, property sales, and membership dues. Homeowners purchased all residential property from the corporation within their first year of operation.⁶¹ The formerly communal farmland surrounding the community was sold by the board in 1947 to the Diamond Alkali Company. By 1949, the board sold the administration building to a doctor and the water works to a private company, using the funds from these sales to pave the roads. With the sale of these assets, the board was largely responsible for residential applications, road maintenance, and the sewer system. In 1959, the Washington Homesteads, Inc. owned and operated one of only ten privately-owned sewer systems in the state.⁶²

Citizens and business owners continued to participate in Washington Homesteads membership to collectively vote on planning decisions for the community. As early as 1959, a motion was introduced and carried during a board meeting to hire a lawyer to investigate the proposed incorporation of the Town of Eleanor.⁶³ A delegation from Washington Homesteads, Inc. filed an order with the Putnam County Court on November 20, 1965 for incorporation. An election was held in March 1966 for new town officials and the town was incorporated with a majority in favor vote on the issue.⁶⁴ The town title, public property, and facilities were finally transferred in September 1967.⁶⁵

The first years of incorporation brought physical and economic changes to the town. Some of the original lots continued to be subdivided for new residential construction, but at a much slower pace than experienced in the 1950s and early 1960s. By the late 1960s, many of the original residential lots were already subdivided. Washington Homesteads, Inc. restricted the suitable farming and homesteading practices on residential lots during their administration. The large lots originally designed for self-sustaining crops were no longer needed in the mid-twentieth century.

By the 1980s, planning and development became a concern of the community. Parcels not originally designated for residential development (Lots L, N, and O) were subdivided for housing, and new roads were constructed outside of the original Red House Farms original plans, including Marble Drive. Commercial development also occurred outside of the town's original plat boundaries in the 1980s with the construction of the Eleanor Plaza shopping center.⁶⁶

Criterion A – Community Planning, Politics/Government, Social History

The Eleanor Historic District meets NRHP Criterion A on a state and national level of significance for Community Planning and Development, Politics/Government, and Social History as representing one of President Franklin D. Roosevelt's earliest New Deal programs, established in 1934-1935, in response to the Great Depression. Visited by First Lady Eleanor

⁶¹ Town of Eleanor, n.d.

⁶² Tax Payers League, 1959; The Public Service Commission, *Forty-Seventh Annual Report*. Charleston, 1959, pp. 410.

⁶³ Washington Homesteads, Inc., 13 April 1959.

⁶⁴ Town of Eleanor, n.d.

⁶⁵ *The Charleston Daily Mail*, "Town of Eleanor Now Owns Itself," 02 September 1967.

⁶⁶ Wilbur Meanor and Edward Handloser, "Red House Farms for W.Va. Rural Rehabilitation Corporation," 1935; NetOnline, "Historic Aerial Viewer," 1990; USGS, 1975, 1989.

Eleanor Historic District

Name of Property

Putnam County, WV

County and State

Roosevelt, for whom it was named, and one of only three resettlement communities in West Virginia, the federal government designed the experimental homestead town to be largely self-sufficient. The government created parcels with large lots for subsistence gardening and chicken-raising, and developed a plan for cooperative farms and industries to provide goods and income to residents. The experimental project sought to aid displaced rural laborers and farmers through a blend of capitalistic and socialistic policies. The period of significance associated with the areas of Politics/Government begins in 1934 when the FERA acquired the land of the former Red House plantation and ends in 1946. The FERA, and later the RA and FSA, planned, financed and managed the town through WWII. The federal government shifted resources away from these New Deal resettlement communities following WWII and sold the public facilities, utilities, administration building, and remaining mortgages to a private organization of citizens known as Washington Homesteads, Inc. in 1946.

The period of significance associated with the area of Community Planning and Development and Social History begins in 1934 and extends to 1966 when Eleanor was officially incorporated as a town. This extended period of significance includes the town's operation under Washington Homesteads, Inc. The citizen-led, private corporation ran the town through a unique, self-governed, corporation ownership of citizens. Residents and business owners within the community paid membership dues and directly voted on community issues, while the corporation's board managed the maintenance of the town's roads and utilities. By 1947, all residents owned their property outright. Resources constructed during this period represent the developmental shift from a subsistence farming community to an industrial and commuter town. The corporation assumed ownership of community facilities and utilities and served as the town council. Ultimately, this model proved to be financially unsustainable; the town voted for incorporation through the county and state governments in 1966.

Criterion C – Architecture

The Eleanor Historic District is also recommended for listing in the NRHP under Criterion C: Architecture at the local level of significance from 1934-1935. Charleston-based architects, Meanor & Handloser, designed the town's original 150 dwellings, community buildings, public facilities, and overall street layout as a completely planned and self-sufficient resettlement community managed by the federal government. The architecture firm designed the dwellings with 12 forms of similar layout and massing. These designs reflect the Minimal Traditional styling. Minimal Traditional styles began to appear in the 1930s during the Great Depression, commonly associated with the Federal Housing Assistance loans and other federal programs. A response to low-cost and high-demand housing needs, this style is characterized by low-pitched, gable roofs and the lack of elaborate exterior details.⁶⁷ The dwellings' slight exterior differences built into the community's design were meant to avoid a monotonous streetscape (see Figures 6-9). Assisting the FERA, the architects created street layout (Figure 12), as well as the plans for the lots, which included the dwelling footprint and location of the outbuilding. These detailed plans also included the assigned head of the household, family size, original lot number,

⁶⁷ Virginia McAlester, *A Field Guide to American Houses*, Alfred A. Knopf: New York, 2013.

Eleanor Historic District

Name of Property

Putnam County, WV

County and State

cultivated land, soil type, planned crops, and livestock.⁶⁸ An example page of the original plat book is located in Figure 13 and a table of data extrapolated from the plat book, including original lot numbers, family size, original owner, and form type, as identified by the surveyors through an examination of the plat book, is located in Table 2. Nearly all of the original dwellings remain with some modern alterations. Meanor & Handloser also planned the easily identifiable street layout with its notable semicircular and petal-like designs.⁶⁹ This original layout remains largely unaltered within the district boundaries, with the exception of Cherry Street.

Despite modern alterations to the individual dwellings, the original minimal styling and massing of the dwellings remain largely intact, with few demolitions or extensive renovations to these Meanor & Handloser homes. As such, the collective dwellings from the FERA period are still readily identifiable within the present state of the community and contribute to the district's integrity. The most prominent and unaltered aspect of Meanor & Handloser's work is the original town layout, with the semicircular roads, space in the town center for public use, and homestead lots radiating from the existing road at the time of construction in 1934, State Route 62. Since the FERA period, only one road was added to this original layout. Town planning and development in the late twentieth century primarily restricted new roads and blocks to land outside of the original community street design (see Figure 3).

Meanor & Handloser's work prior to their contract with the FERA to design the Red House Farms predominantly dealt with institutional designs and styles. These works included the Memorial Arch (1921), Ohev Sholom Temple (1925), and Morrow Library (1929) in Huntington, and the Mountaineer Hotel in Williamson (1924), with elaborate Neoclassical and Georgian Revival styles. Following their work designing the Red House Farms project, they continued working with federal residential programs. The architectural firm designed the Williams Terrace Public Housing project in Williamson, WV for the Federal Housing Authority in the 1940s.⁷⁰ Meanor & Handloser's stylistic and project shifts reflect the national architectural and economic trends from the early twentieth century to the mid-twentieth century.

⁶⁸ FERA 1934.

⁶⁹ Meanor and Handloser, 1934.

⁷⁰ S. Allen Chambers, Jr. "Memorial Arch," Huntington, WV. SAH Archipedia, eds. Gabrielle Esperdy and Karen Kingsley, Charlottesville: UVaP, 2012; "Mountaineer Hotel," Williamson, WV. SAH Archipedia, eds. Gabrielle Esperdy and Karen Kingsley, Charlottesville: UVaP, 2012; "Ohev Sholom Temple," Huntington, WV. SAH Archipedia, eds. Gabrielle Esperdy and Karen Kingsley, Charlottesville: UVaP, 2012; "Morrow Library," Huntington, WV. SAH Archipedia, eds. Gabrielle Esperdy and Karen Kingsley, Charlottesville: UVaP, 2012; "Eleanor (Red House Farms)," Eleanor, WV. SAH Archipedia, eds. Gabrielle Esperdy and Karen Kingsley, Charlottesville: UVaP, 2012; Ernest Everett Blevins, "Williams Terrace Public Housing," Williamson, WV. Living New Deal, 2018. <https://livingnewdeal.org/projects/williamson-terrace-public-housing-williamson-wv/>; Ernest Everett Blevins, "Victoria Court Housing Project," Williamson, WV. Living New Deal, 2018. <https://livingnewdeal.org/projects/victoria-court-housing-project-williamson-wv/>.

Eleanor Historic District
Name of Property

Putnam County, WV
County and State

9. Major Bibliographical References

Bibliography (Cite the books, articles, and other sources used in preparing this form.)

Atkinson, George Wesley

1876 *History of Kanawha County. The West Virginia Journal*: Charleston.

Baldwin, Sidney

1968 *Poverty & Politics*. The University of North Carolina Press: Chapel Hill.

Electronic resource.

<https://archive.org/details/povertypoliticsr0000bald/page/385/mode/1up?view=theater&q=tugwell>.

Beatty, Leland

1997 "A Brief History of America's Rural Rehabilitation Corporations." National Association of Rural Rehabilitation Corporations. Electronic Resource.

<https://www.ruralrehab.org/briefhistory.html>.

Blevins, Ernest Everett

2018a "Williams Terrace Public Housing," Williamson, WV. Living New Deal.

Electronic Resource. <https://livingnewdeal.org/projects/williamson-terrace-public-housing-williamson-wv/>.

2018b "Victoria Court Housing Project," Williamson, WV. Living New Deal. Electronic

Resource. <https://livingnewdeal.org/projects/victoria-court-housing-project-williamson-wv/>.

Bluefield Daily Telegraph

1934 "Organization Designed to Break Bread Lines." Bluefield, WV. 7 October 1934.

Cahill, Kevin J.

1998 "Fertilizing the Weeds: The Rural Rehabilitation Program in West Virginia."

Journal of Appalachian Studies (Fall 1998), pg. 285-297.

Caruso, John A.

1959 *The Appalachian Frontier: America's First Surge Westward*. The Bobbs-Merill Company, Inc., Indianapolis.

Chambers Jr., S. Allen

2012a "Memorial Arch," Huntington, WV. SAH Archipedia, eds. Gabrielle Esperdy and Karen Kingsley, Charlottesville: UVaP, 2012. Electronic Resource. <https://sah-archipedia.org/buildings/WV-01-HU36>.

2012b "Mountaineer Hotel," Williamson, WV. SAH Archipedia, eds. Gabrielle Esperdy and Karen Kingsley, Charlottesville: UVaP, 2012. Electronic Resource. <https://sah-archipedia.org/buildings/WV-01-MI3>.

Eleanor Historic District

Name of Property

Putnam County, WV

County and State

2012c "Ohev Sholom Temple," Huntington, WV. SAH Archipedia, eds. Gabrielle Esperdy and Karen Kingsley, Charlottesville: UVaP, 2012. Electronic Resource. <https://sah-archipedia.org/buildings/WV-01-HU31>.

2012d "Morrow Library," Huntington, WV. SAH Archipedia, eds. Gabrielle Esperdy and Karen Kingsley, Charlottesville: UVaP, 2012. Electronic Resource. <https://sah-archipedia.org/buildings/WV-01-HU25.5>.

2012e "Eleanor (Red House Farms)," Eleanor, WV. SAH Archipedia, eds. Gabrielle Esperdy and Karen Kingsley, Charlottesville: UVaP, 2012. Electronic Resource. <https://sah-archipedia.org/buildings/WV-01-PT2>.

The Charleston Daily Mail

1920a Advertisement. 1 July 1920.

1920b "Big Crowd is Expected at Putnam on Monday." 4 July 1920.

1934 "Mrs. Roosevelt Pays Visit to Red House Homesteads; Calls Project Marvelous." 15 December 1934.

1936a "Arthurdale is being Finished; Name 'Eleanor' Selected for Red House Post Office Approved." 16 May 1936.

1936b "Red House is Hist as Communistic." 3 March 1936.

1936c "Three Homestead Projects in State Called Fiscal Failures." 28 May 1936.

1967 "Town of Eleanor Now Owns Itself." 02 September 1967

n.d. "Getting 'lost in time' at Eleanor." N.D., Eleanor Scrapbook clipping.

Cox, Laura

2019 "Ruffner House/Red House/Eleanor Town Hall." Historic Property Inventory Form, PU-0003-0432. West Virginia Department of Arts, Culture, and History. Electronic Resource. https://mapwv.gov/shpo/docs/PDFs/ArchitecturalSites/PU-0003-0432_Rev01.pdf.

DiSarno, Nicole

n.d. "The Kanawha Tracts." George Washington's Kanawha Tracts. Electronic Resource. <https://www.mountvernon.org/library/digitalhistory/digital-encyclopedia/article/the-kanawha-tracts/>.

Dobson, Howard

1946 "Subsistence Homesteads Grow Up." *The Raleigh Register*. 26 September 1946.

(Town of) Eleanor

n.d. "Town History." Electronic Resource. <https://eleanorwv.com/town-history/>.

1995 Calendar. Eleanor Town Hall Archive.

Eleanor Scrapbook

1947 "Noted Farm Area Sees Agriculture Taking Back Seat in Near Future." 3 August 1947. Article found in scrapbook, no publisher listed. Eleanor Town Hall Archives.

Eleanor Historic District

Name of Property

Putnam County, WV

County and State

Eller, Ronald D.

1982 *Miners, Millhands and Mountaineers: Industrialization of the Appalachian South, 1880–1930*. University of Tennessee Press: Knoxville.

Farm Security Administration (FSA)

1935 “Eleanor, West Virginia. Rear view of administration building at Red House after which Red House Farms was named. The "Red House" was built of brick prior to 1825 by Joseph Ruffner.” Library of Congress Prints and Photographs Division. Electronic Resource. <https://www.loc.gov/pictures/item/2017824755/>.

Federal Emergency Relief Administration (FERA)

1934 “Description of rural-industrial community near Red House, West Virginia.” 25 October 1934. Eleanor Town Hall Archive.

Frey, Robert L.

2016 “New York Central.” E-WV: The West Virginia Encyclopedia. Electronic Resource. <https://www.wvencyclopedia.org/articles/1646>.

Goldenseal

1988 “An Acre of Comfort: The Architecture of Eleanor.” *Goldenseal* (Spring 1988) 14:1, pg. 32.

Goodwin, Doris Kearns

1994 *No Ordinary Time: Franklin & Eleanor Roosevelt: The Home Front in World War II*. Simon & Schuster: New York.

Hofstra, Warren R.

1991 Land Policy and Settlement in the Northern Shenandoah Valley. In *Appalachian Frontiers: Settlement, Society, & Development in the Preindustrial Era*. University of Kentucky Press: Lexington.

House of Representatives, 78th Congress

1943 “Hearings before the Select Committee of the House Committee on Agriculture to investigate the activities of the Farm Security Administration,” May 11 to 28, 1943. Electronic resource. https://books.google.com/books?id=HIW4wwEACAAJ&printsec=frontcover&source=gbs_ge_summary_r&cad=0#v=onepage&q&f=false.

Howe, Barbara J.

1988 Arthurdale Historic District, NRHP 88001862. West Virginia Division of Culture and History (WVDCH), National Park Service.

Eleanor Historic District

Name of Property

Putnam County, WV

County and State

Krebs, Charles E.

1911 West Virginia Geological Survey: Jackson, Mason and Putnam Counties,
Wheeling News Litho. Co., Wheeling, WV.

Lewis, Ronald L.

n.d. "Scotts Run: An Introduction." Electronic Resource.
http://www.as.wvu.edu/~srsh/lewis_2.html.

Marsh, Emily

n.d. "Subsistence Homesteads." USDA National Agricultural Library. Electronic
Resource. <https://www.nal.usda.gov/collections/stories/subsistence-homesteads..>

Maslowski, Dr. Robert F.

2002 "The Kanawha Valley and its Prehistoric People." Council for West Virginia
Archaeology. Electronic Resource.

<https://cwva.org/pmwiki.php?n=Resources.KanawhaValleyPrehistory>.

2010 "Indians." E-WV: The West Virginia Encyclopedia. Electronic Resource.
<https://www.wvencyclopedia.org/articles/841>.

Maxwell, William B.

2013 "Washington's Western Lands." e-WV: The West Virginia Encyclopedia.
Electronic Resource. <https://www.wvencyclopedia.org/articles/2344>.

McAlester, Virginia

2013 *A Field Guide to American Houses*. Alfred A. Knopf: New York.

Meanor, Wilbur and Edward Handloser

1935 "Red House Farms for W.Va. Rural Rehabilitation Corporation." Eleanor Town
Hall Archive.

National New Deal Preservation Association

n.d. Community Table: Complete List of New Deal Communities. Electronic
Resource. http://newdeallegacy.org/table_communities.html.

National Park Service (NPS)

1998 National Register Bulletin 15 – How to Apply the National Register Criteria for
Evaluation. National Register of Historic Places. Electronic Resource.

https://www.nps.gov/subjects/nationalregister/upload/NRB-15_web508.pdf.

NetrOnline

1956 "Historic Aerial Viewer." NetrOnline. Electronic Resource.
<https://www.historicaerials.com/viewer>.

1990 "Historic Aerial Viewer." NetrOnline. Electronic Resource.
<https://www.historicaerials.com/viewer>.

Eleanor Historic District

Name of Property

Putnam County, WV

County and State

Parker, Franklin

1991 *Arthurdale (WV), Its Community School, and Director Elsie Ripley Clapp (1879-1965): First New Deal Subsistence Homestead Program (1933-48)*. Western Carolina University: Cullowhee, NC.

Philips, Joseph

2013 *Along the Kanawha River (Images of America)*. Arcadia Publishing: Charleston, SC.

The Public Service Commission,

1959 *Forty-Seventh Annual Report*. The State of West Virginia, Charleston.

Putnam County Assessor

n.d. Putnam County Assessor's Office Parcel Viewer and Map Cards. Electronic Resource.

<https://www.arcgis.com/apps/webappviewer/index.html?id=ca3b50e8c5a84355bcda7c629dd903ab>

Rasmussen, Barbara E.

2003 Tygart Valley Homesteads Historic District, NRHP 04000304. West Virginia Division of Culture and History (WVDCH), National Park Service. Resettlement Administration (RA)

1937 "Report of Agricultural and Economic Study of RF-WV 8, Red House Farms and Homestead Unit Final Plans." Rural Resettlement Division. Eleanor Town Hall Archive.

Rice, Otis K.

1981 *Charleston and the Kanawha Valley: An Illustrated History*. Windsor Publications, Inc.: Woodland Hills.

1985 *West Virginia: A History*. The University Press of Kentucky: Lexington.

1986 *A History of Greenbrier County*. Greenbrier Historical Society, Lewisburg, WV.

Rice, Otis K. and Stephen W. Brown

1993 *West Virginia, A History*. Second edition. University Press of Kentucky: Lexington.

Riddel, Frank S.

2008 *The Historical Atlas of West Virginia*. West Virginia University Press: Morgantown.

Roosevelt, Eleanor

1934 "Subsistence Farmsteads." *Forum and Century* 91 (April 1934), pages 199-201.

Eleanor Historic District
Name of Property

Putnam County, WV
County and State

Stafford, Tom

2010 "Looking Back: For Eleanor Roosevelt, Arthurdale was a chance to help." *Springfield News-Sun*. 23 August, <https://www.springfieldnewssun.com/news/local/looking-back-for-eleanor-roosevelt-arthurdale-was-chance-help/i1DI5wSyks6m6TnGOMhTyL/>.

Stealey III, John Edmund

2021 "Slavery." e-WV: The West Virginia Encyclopedia. Electronic Resource. <https://www.wvencyclopedia.org/articles/456>.

Steinhauer, Jennifer

2020 "Victory Gardens Were More About Solidarity Than Survival." *The New York Times Magazine*. 15 July 2020.

Tax Payers League

1959 Grievance Letter.

Thompson, Lisa

2016 "Resettlement Administration (RA) (1935)." The Living New Deal. Electronic Resource. <https://livingnewdeal.org/glossary/resettlement-administration-ra-1935/>.

Trepagnier, Renee

2019 "Turning Coal to Diamond: Eleanor Roosevelt and the Arthurdale Subsistence Housing Project." *Women Leading Change: Case Studies on Women, Gender, and Feminism*, vol. 4, issue 1.

Tauger, Nathan

2020 "Racial Segregation in West Virginia House, 1929-1971." *West Virginia Law Review*, vol. 123, issue 1.

United States Census Bureau

1950 US Federal Census, Putnam County, WV. Generated by Ancestry.com.

United States Department of Agriculture (USDA)

n.d. "Homestead Project Timeline." National Agricultural Library. Electronic Resource. <https://www.nal.usda.gov/exhibits/ipd/small/homestead-timeline#event-division-of-subsistence-homesteads>.

United States Geological Survey (USGS)

1958 Winfield 7.5" Topographical Map.
1975 Winfield 7.5" Topographical Map.
1989 Winfield 7.5" Topographical Map.

Washington Homesteads, Inc.

1946-1966 Meeting Minutes Ledger. Town of Eleanor Archives.

Eleanor Historic District
Name of Property

Putnam County, WV
County and State

West Virginia Division of Art, Culture, and History (WVDACH)
2016 West Virginia National Register and Architecture/History Survey Manual. West Virginia Division of Culture and History, State Historic Preservation Office.

West Virginia Property Viewer
n.d. "West Virginia Property Viewer." Electronic Resource.
<https://www.mapwv.gov/parcel/>.

Williams, John Alexander
2010 "Shawnee." e-WV: The West Virginia Encyclopedia. Electronic Resource.
<http://www.wvencyclopedia.org/articles/383>.

Wilson, Rick
1988 "Happy to Have a Chance." Goldenseal (Spring 1988) 14:1, pg. 28.
2012 "Eleanor." e-WV: The West Virginia Encyclopedia. Electronic Resource.
<https://www.wvencyclopedia.org/articles/2177>.

Wintz, William D.
2013 "Putnam County." e-WV: The West Virginia Encyclopedia. Electronic Resource.
<https://www.wvencyclopedia.org/articles/1948>.

Previous documentation on file (NPS):

- preliminary determination of individual listing (36 CFR 67) has been requested
- previously listed in the National Register
- previously determined eligible by the National Register
- designated a National Historic Landmark
- recorded by Historic American Buildings Survey # _____
- recorded by Historic American Engineering Record # _____
- recorded by Historic American Landscape Survey # _____

Primary location of additional data:

- State Historic Preservation Office
 - Other State agency
 - Federal agency
 - Local government
 - University
 - Other
- Name of repository: _____

Historic Resources Survey Number (if assigned): N/A

Eleanor Historic District
Name of Property

Putnam County, WV
County and State

10. Geographical Data

Acreege of Property 294

Use either the UTM system or latitude/longitude coordinates

Latitude/Longitude Coordinates

Datum if other than WGS84: _____

(enter coordinates to 6 decimal places)

- | | |
|--------------|------------|
| 1. Latitude: | Longitude: |
| 2. Latitude: | Longitude: |
| 3. Latitude: | Longitude: |
| 4. Latitude: | Longitude: |

Or

UTM References

Datum (indicated on USGS map):

NAD 1927 or NAD 1983

- | | | |
|---------------|--------------------|----------------------|
| 1. Zone: 17S | Easting: 417287.82 | Northing: 4266606.09 |
| 2. Zone: 17S | Easting: 417333.30 | Northing: 4266726.00 |
| 3. Zone: 17S | Easting: 417505.00 | Northing: 4266692.00 |
| 4. Zone: 17S | Easting: 417604.00 | Northing: 4266824.00 |
| 5. Zone: 17S | Easting: 417668.00 | Northing: 4266688.00 |
| 6. Zone: 17S | Easting: 417738.46 | Northing: 4266693.02 |
| 7. Zone: 17S | Easting: 417854.20 | Northing: 4266559.77 |
| 8. Zone: 17S | Easting: 417974.08 | Northing: 4266614.65 |
| 9. Zone: 17S | Easting: 418117.48 | Northing: 4266410.22 |
| 10. Zone: 17S | Easting: 418498.51 | Northing: 4266183.94 |

Eleanor Historic District
Name of Property

Putnam County, WV
County and State

11. Zone: 17S	Easting: 418538.85	Northing: 4266233.42
12. Zone: 17S	Easting: 418702.17	Northing: 4266236.40
13. Zone: 17S	Easting: 418791.20	Northing: 4266119.44
14. Zone: 17S	Easting: 419262.44	Northing: 4266042.47
15. Zone: 17S	Easting: 419480.34	Northing: 4265949.42
16. Zone: 17S	Easting: 419551.40	Northing: 4266105.67
17. Zone: 17S	Easting: 419761.36	Northing: 4266006.53
18. Zone: 17S	Easting: 419715.05	Northing: 4265134.68
19. Zone: 17S	Easting: 418515.20	Northing: 4265766.26

Verbal Boundary Description (Describe the boundaries of the property.)

The boundaries of the district, delineated by the Town of Eleanor (Eleanor), are defined by the town's original boundary as established by the FERA in 1934. The boundaries include the railroad as the southwest boundary, Beech Street and Fir Street as the east boundary, Nutmeg Street as the northwest boundary, and Gum Street to Nutmeg Street as the northeast boundary, encompassing approximately 294 acres.

Boundary Justification (Explain why the boundaries were selected.)

The National Register boundary for the Eleanor District is delineated based on the original boundary of the Red House Farms resettlement community as organized by the FERA and designed by architects Meanor & Handloser. Most modern commercial and residential development has occurred outside of these original boundaries on the south end of Roosevelt Boulevard and along new streets, such as Marble Drive and Sandstone Drive. As a result, the resources within the original boundaries were primarily constructed within the period of significance.

Eleanor Historic District
Name of Property

Putnam County, WV
County and State

11. Form Prepared By

name/title: Dana Cress, Sr. Architectural Historian and Paula McClain, Sr. Architectural Historian
organization: GAI Consultants, Inc.
street & number: 385 E. Waterfront Drive
city or town: Homestead state: PA zip code: 15120
e-mail d.cress@gaiconsultants.com
telephone: 412-399-5165
date: 04/30/2022

Additional Documentation

Submit the following items with the completed form:

- **Maps:** A **USGS map** or equivalent (7.5 or 15 minute series) indicating the property's location.
- **Sketch map** for historic districts and properties having large acreage or numerous resources. Key all photographs to this map.
- **Additional items:** (Check with the SHPO, TPO, or FPO for any additional items.)

Photographs

Submit clear and descriptive photographs. The size of each image must be 1600x1200 pixels (minimum), 3000x2000 preferred, at 300 ppi (pixels per inch) or larger. Key all photographs to the sketch map. Each photograph must be numbered and that number must correspond to the photograph number on the photo log. For simplicity, the name of the photographer, photo date, etc. may be listed once on the photograph log and doesn't need to be labeled on every photograph.

Eleanor Historic District
Name of Property

Putnam County, WV
County and State

Maps and Historic Photographs

Figure 1 – National Register Boundary on USGS Map

Figure 2 – Sheet Index – Eleanor Historic District: Contributing and Non-Contributing Resources

Figure 2 – Sheet 1 of 6 – Eleanor Historic District: Contributing and Non-Contributing Resources

Figure 2 – Sheet 2 of 6 – Eleanor Historic District: Contributing and Non-Contributing Resources

Figure 2 – Sheet 3 of 6 – Eleanor Historic District: Contributing and Non-Contributing Resources

Figure 2 – Sheet 4 of 6 – Eleanor Historic District: Contributing and Non-Contributing Resources

Figure 2 – Sheet 5 of 6 – Eleanor Historic District: Contributing and Non-Contributing Resources

Figure 2 – Sheet 6 of 6 – Eleanor Historic District: Contributing and Non-Contributing Resources

Figure 3 – Sheet Index – Modern Aerial with Original Plat Overlay

Figure 3 – Sheet 1 of 6 – Modern Aerial with Original Plat Overlay

Figure 3 – Sheet 2 of 6 – Modern Aerial with Original Plat Overlay

Figure 3 – Sheet 3 of 6 – Modern Aerial with Original Plat Overlay

Figure 3 – Sheet 4 of 6 – Modern Aerial with Original Plat Overlay

Figure 3 – Sheet 5 of 6 – Modern Aerial with Original Plat Overlay

Figure 3 – Sheet 6 of 6 – Modern Aerial with Original Plat Overlay

Figure 4 – Rear View of the "Red House", circa 1935. Source: Farm Security Administration.

Figure 5 – Putnam-On-Kanawha Advertisement. The Charleston Daily Mail. 1 July 1920.

Eleanor Historic District
Name of Property

Putnam County, WV
County and State

Figure 6 – Aerial View of Planned Putnam County Farms Project, 19 September 1934. Source: FERA.

Figure 7 – Meanor & Handloser Street Plan, January 1935. Source: Meanor & Handloser.

Figure 8 – Dwellings and Barns during Construction, 28 November 1934. Source: FERA.

Figure 9 – Rendering of Housing Type. Source: Philips, 2013.

Figure 10 – Eleanor Roosevelt visits Red House Farms site, 1934. Source: Wilson 1988.

Figure 11 – Red House Farms, untitled photo, c. 1935. Source: Library of Congress.

Figure 12 – Sheet Index – Original Plat from Meanor & Handloser

Figure 12 – Sheet 1 of 6 – Original Plat from Meanor & Handloser

Figure 12 – Sheet 2 of 6 – Original Plat from Meanor & Handloser

Figure 12 – Sheet 3 of 6 – Original Plat from Meanor & Handloser

Figure 12 – Sheet 4 of 6 – Original Plat from Meanor & Handloser

Figure 12 – Sheet 5 of 6 – Original Plat from Meanor & Handloser

Figure 12 – Sheet 6 of 6 – Original Plat from Meanor & Handloser

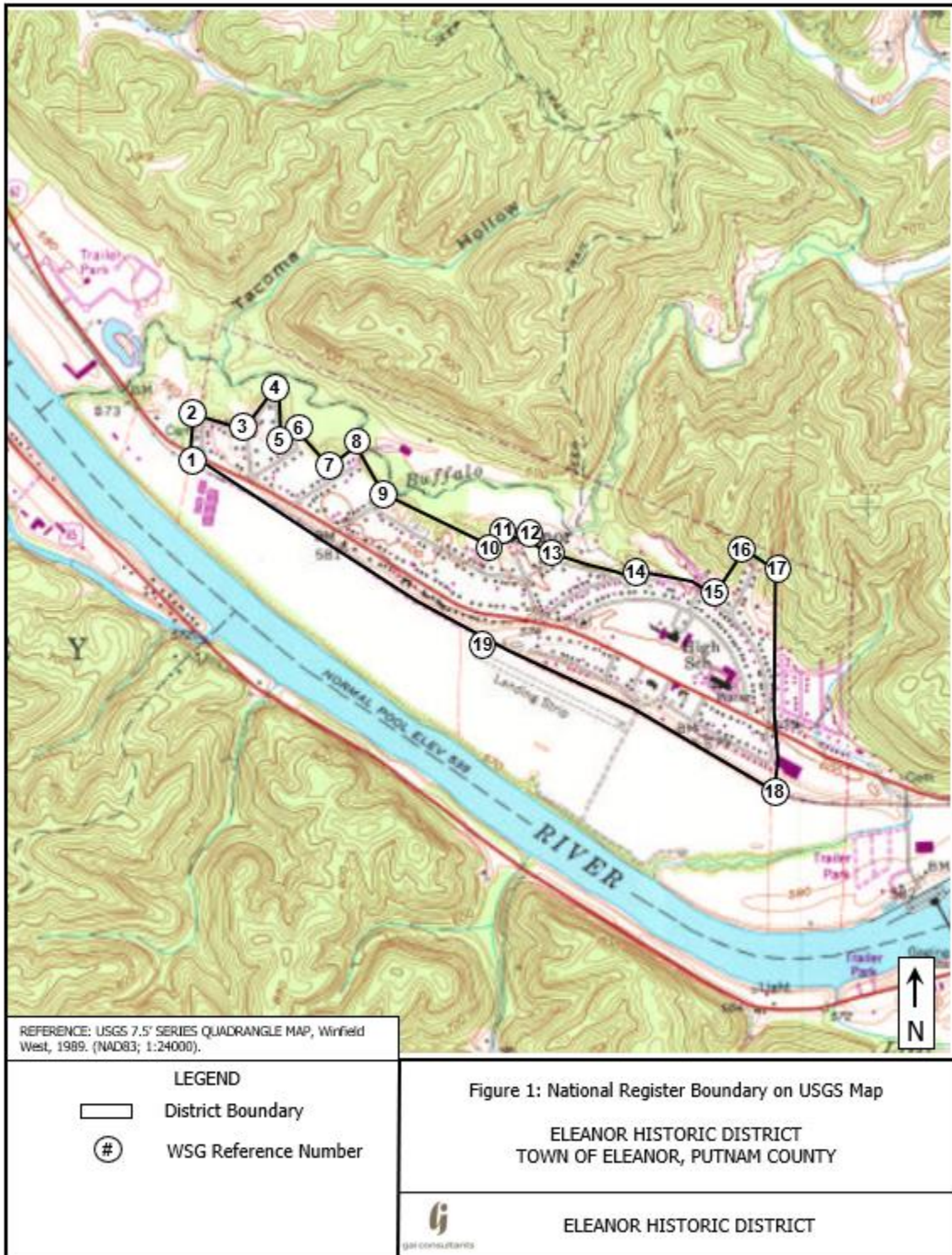
Figure 13 – Example of Individual Lot Plat. Source: FERA 1934, Town of Eleanor Archives.

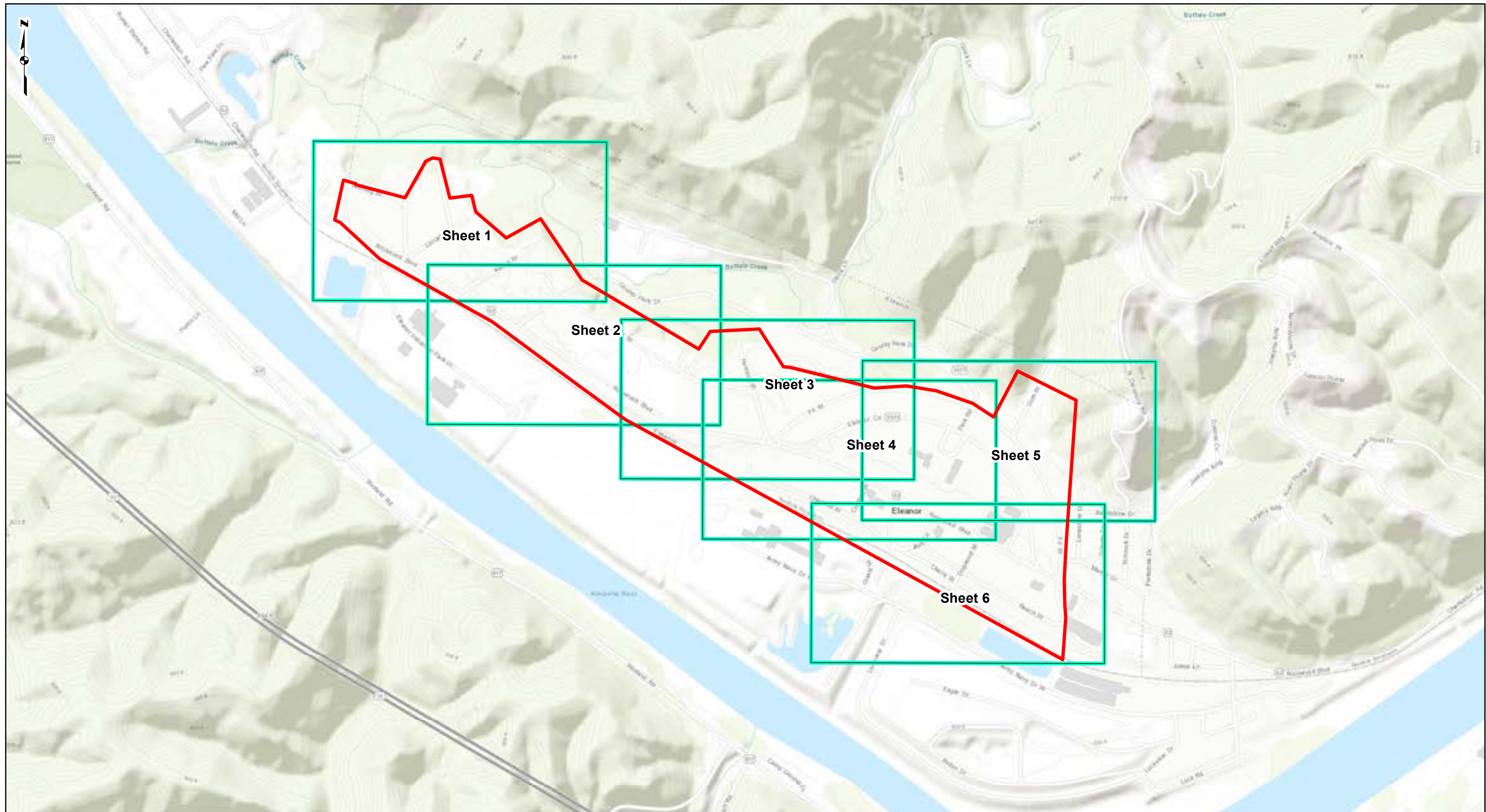
Figure 14 – Photo Location Map Sheet 1 of 2

Figure 14 – Photo Location Map Sheet 2 of 2

Eleanor Historic District
 Name of Property

Putnam County, WV
 County and State





PROJECT LOCATION

PUTNAM COUNTY,
WEST VIRGINIA

REFERENCE: WORLD TOPOGRAPHIC MAP,
OBTAINED VIA ESRI/ARCGIS BASEMAPPING
SERVICE, ACCESSED 07/2022.

LEGEND

- Historic District Boundary
- Sheet Index

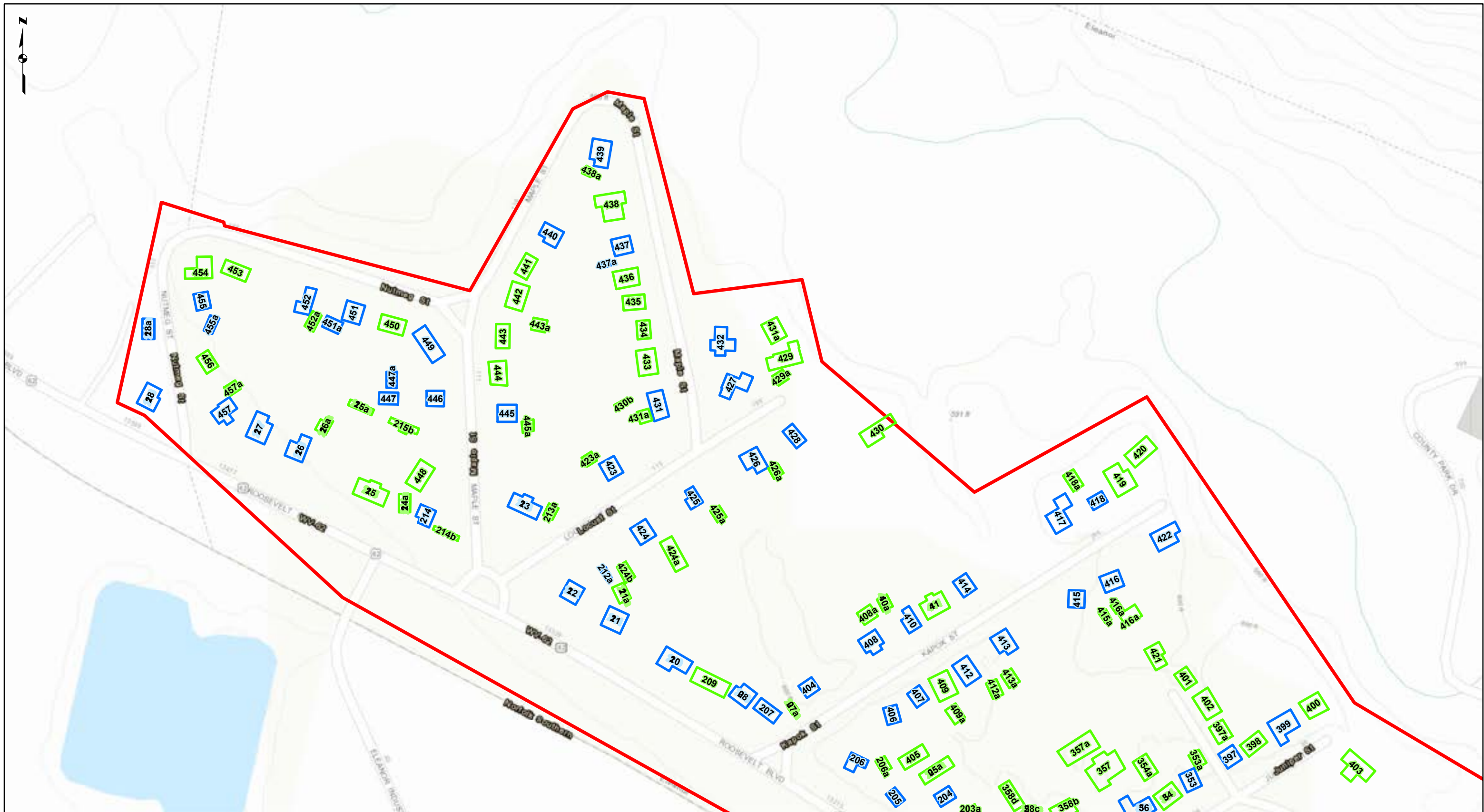
0 500 1,000 2,000
Feet

FIGURE 2
**SURVEYED ARCHITECTURAL AND
HISTORIC RESOURCES - SHEET INDEX**


TOWN OF ELEANOR
SURVEY NOMINATION
TOWN OF ELEANOR, WEST VIRGINIA

DRAWN BY: AJW
CHECKED: TDB

DATE: 7/15/2022
APPROVED: DBC



PROJECT LOCATION



PUTNAM COUNTY,
WEST VIRGINIA

REFERENCE: WORLD TOPOGRAPHIC MAP, AND WORLD TRANSPORTATION, OBTAINED THROUGH ESRI ARCGIS ONLINE, © 2012 ESRI, DeLORME, NAVTEQ, TOMTOM, ACCESSED 07/2022.

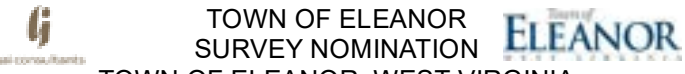
LEGEND

- Contributing Resource
- Non-Contributing Resource
- Historic District Boundary

0 100 200 400
Feet

FIGURE 2
SURVEYED ARCHITECTURAL AND HISTORIC RESOURCES - SHEET 1 OF 6

TOWN OF ELEANOR
SURVEY NOMINATION
TOWN OF ELEANOR, WEST VIRGINIA



DRAWN BY: AJW DATE: 7/15/2022
CHECKED: TDB APPROVED: DBC



PROJECT LOCATION

PUTNAM COUNTY,
WEST VIRGINIA

REFERENCE: WORLD TOPOGRAPHIC MAP, AND WORLD TRANSPORTATION, OBTAINED THROUGH ESRI ARCGIS ONLINE, © 2012 ESRI, DeLORME, NAVTEQ, TOMTOM, ACCESSED 07/2022.

LEGEND

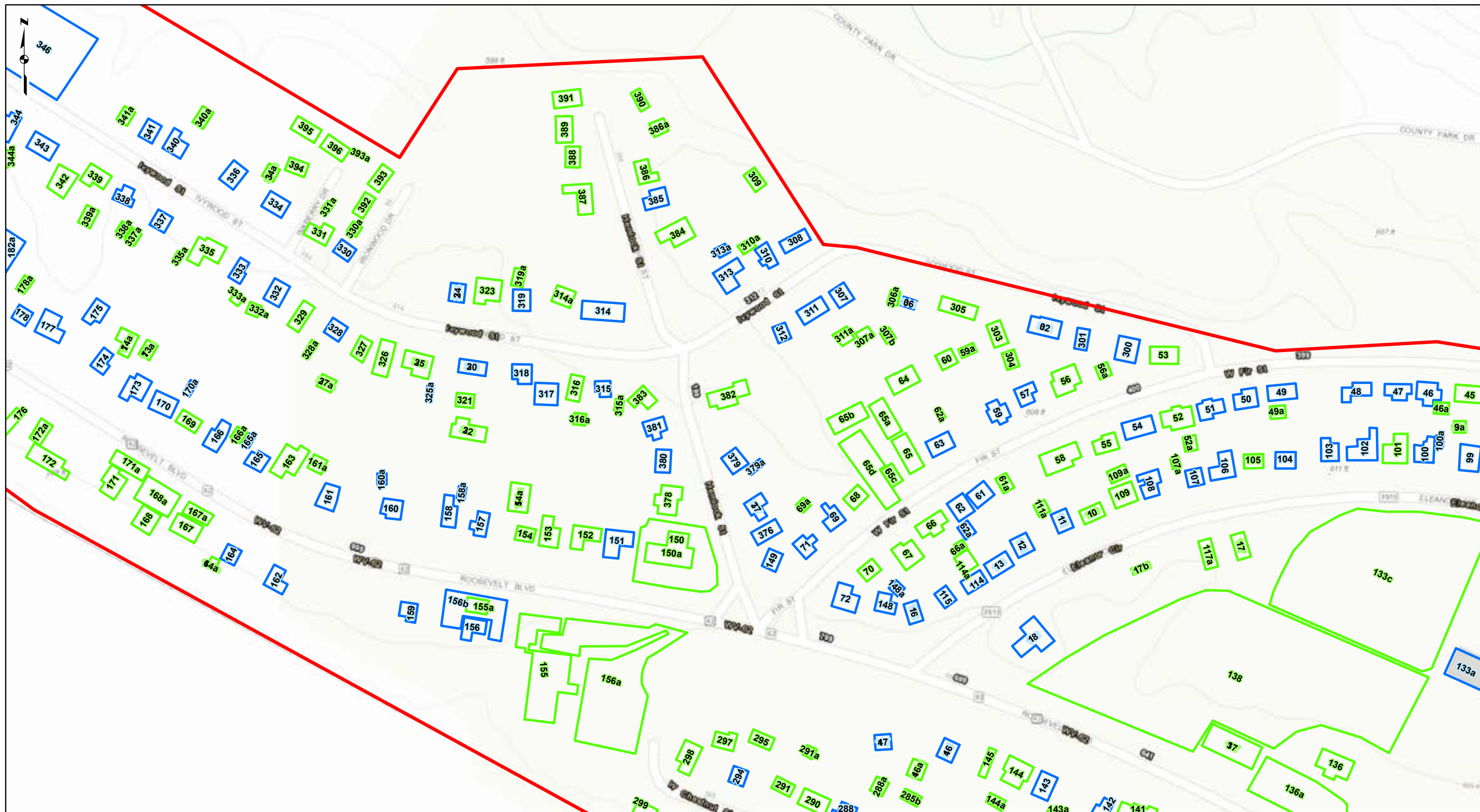
- Contributing Resource
- Non-Contributing Resource
- Historic District Boundary

0 100 200 400
Feet

FIGURE 2
SURVEYED ARCHITECTURAL AND HISTORIC RESOURCES - SHEET 2 OF 6

TOWN OF ELEANOR
SURVEY NOMINATION
TOWN OF ELEANOR, WEST VIRGINIA

DRAWN BY: AJW DATE: 7/15/2022
CHECKED: TDB APPROVED: DBC



PROJECT LOCATION

PUTNAM COUNTY,
WEST VIRGINIA

REFERENCE: WORLD TOPOGRAPHIC MAP, AND WORLD TRANSPORTATION, OBTAINED THROUGH ESRI ARCGIS ONLINE, © 2012 ESRI, DeLORME, NAVTEQ, TOMTOM, ACCESSED 07/2022.

LEGEND

- Contributing Resource
- Non-Contributing Resource
- Historic District Boundary

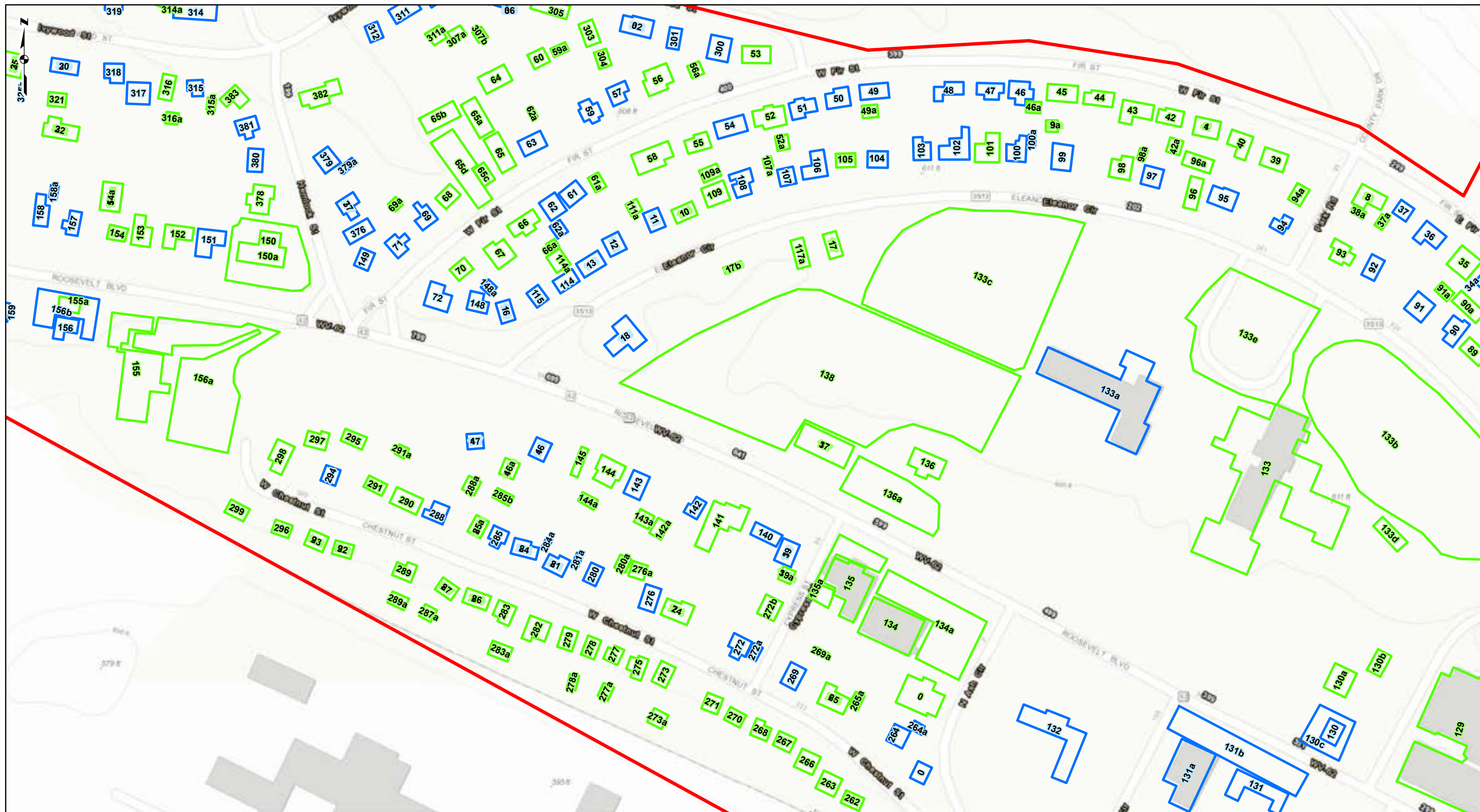
0 100 200 400
Feet

FIGURE 2
SURVEYED ARCHITECTURAL AND HISTORIC RESOURCES - SHEET 3 OF 6

TOWN OF ELEANOR
SURVEY NOMINATION
TOWN OF ELEANOR, WEST VIRGINIA

DRAWN BY: AJW
CHECKED: TDB

DATE: 7/15/2022
APPROVED: DBC



PROJECT LOCATION

PUTNAM COUNTY,
WEST VIRGINIA

REFERENCE: WORLD TOPOGRAPHIC MAP, AND WORLD TRANSPORTATION, OBTAINED THROUGH ESRI ARCGIS ONLINE, © 2012 ESRI, DeLORME, NAVTEQ, TOMTOM, ACCESSED 07/2022.

LEGEND

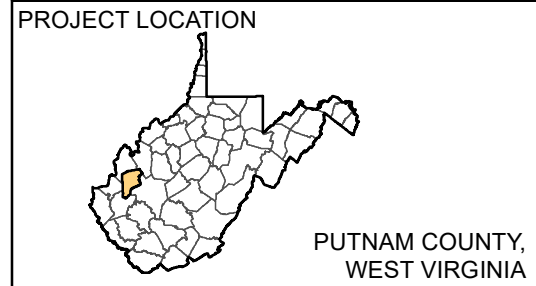
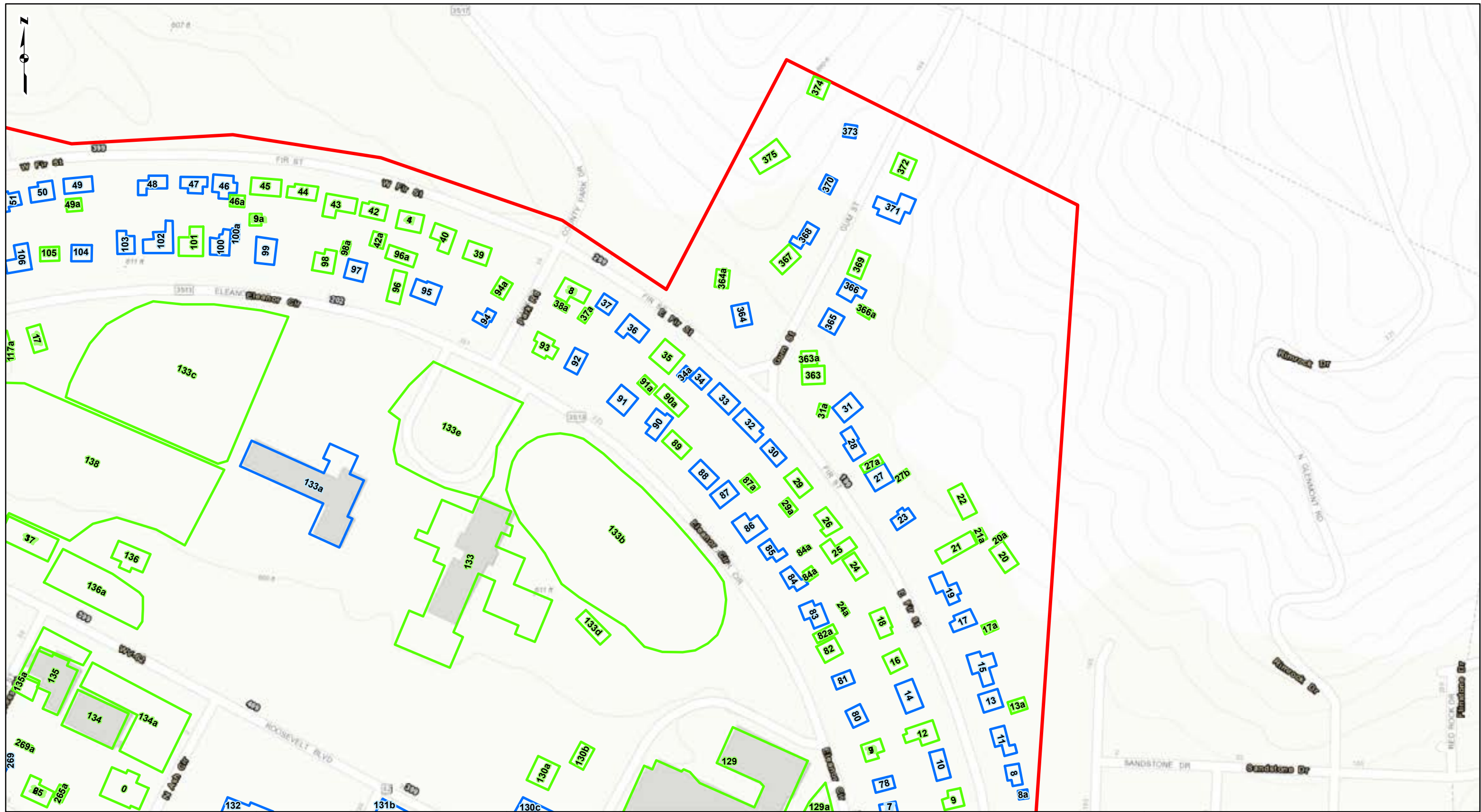
- Contributing Resource
- Non-Contributing Resource
- Historic District Boundary

0 100 200 400 Feet

FIGURE 2
SURVEYED ARCHITECTURAL AND HISTORIC RESOURCES - SHEET 4 OF 6

TOWN OF ELEANOR
SURVEY NOMINATION
TOWN OF ELEANOR, WEST VIRGINIA

DRAWN BY: AJW DATE: 7/15/2022
CHECKED: TDB APPROVED: DBC



REFERENCE: WORLD TOPOGRAPHIC MAP, AND WORLD TRANSPORTATION, OBTAINED THROUGH ESRI ARCGIS ONLINE, © 2012 ESRI, DeLORME, NAVTEQ, TOMTOM, ACCESSED 07/2022.

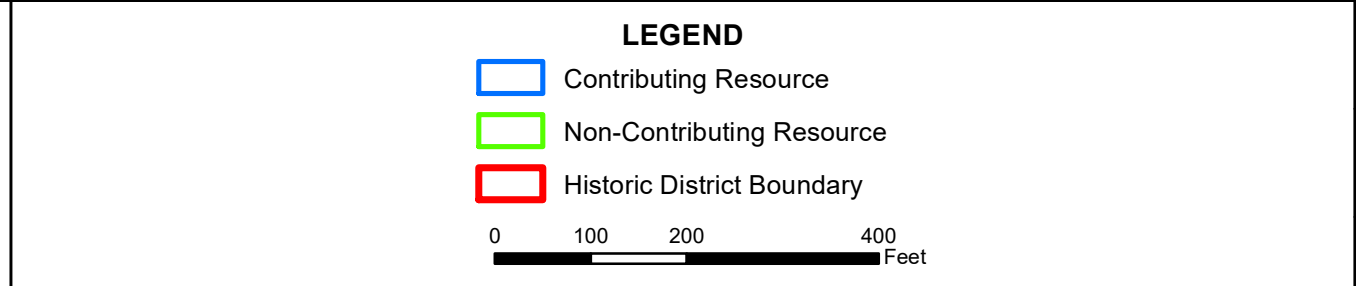


FIGURE 2
SURVEYED ARCHITECTURAL AND HISTORIC RESOURCES - SHEET 5 OF 6

TOWN OF ELEANOR
SURVEY NOMINATION
TOWN OF ELEANOR, WEST VIRGINIA

DRAWN BY: AJW DATE: 7/15/2022
CHECKED: TDB APPROVED: DBC



PROJECT LOCATION

PUTNAM COUNTY,
WEST VIRGINIA

REFERENCE: WORLD TOPOGRAPHIC MAP, AND WORLD TRANSPORTATION, OBTAINED THROUGH ESRI ARCGIS ONLINE, © 2012 ESRI, DeLORME, NAVTEQ, TOMTOM, ACCESSED 07/2022.

LEGEND

- Contributing Resource
- Non-Contributing Resource
- Historic District Boundary

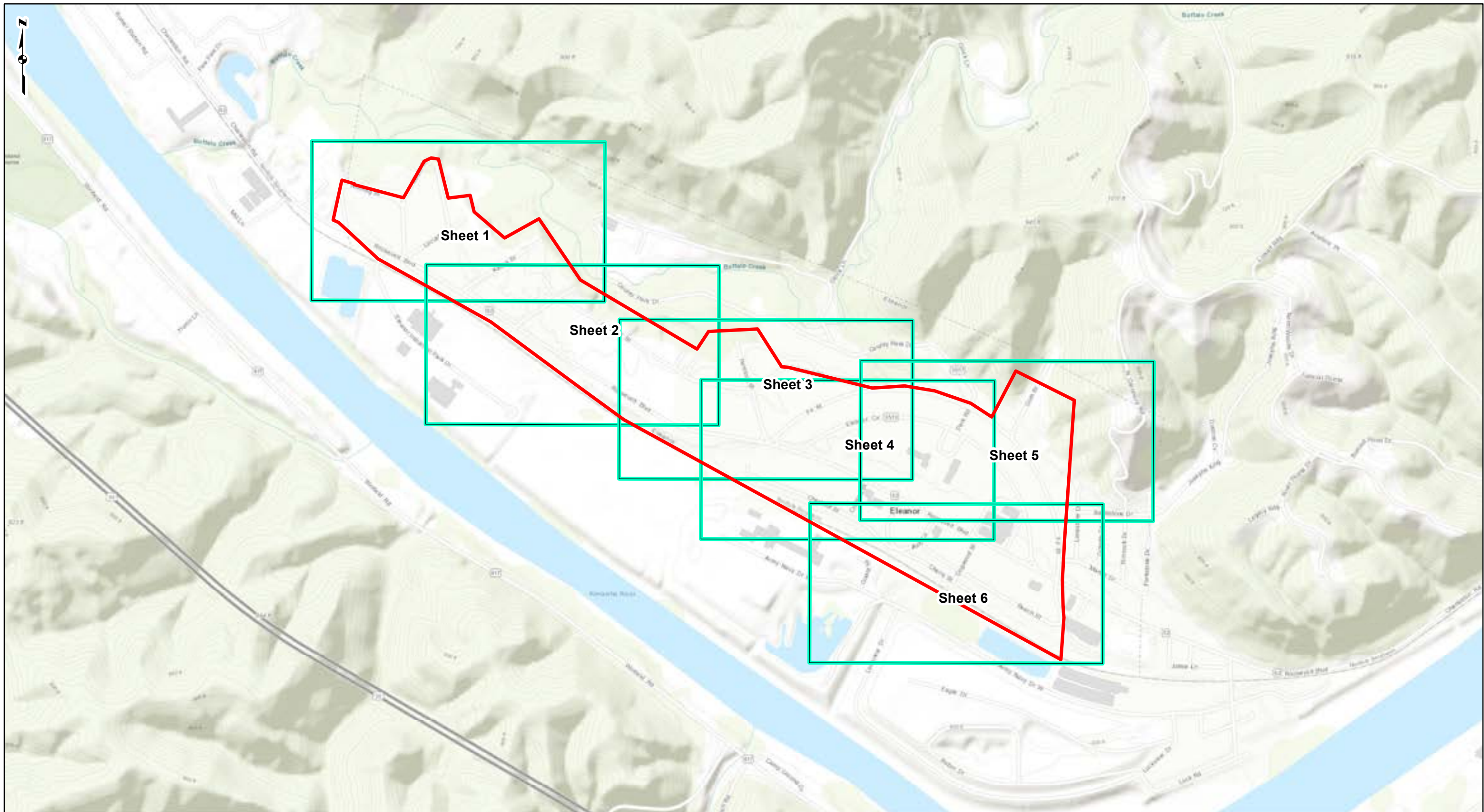
0 100 200 400 Feet

FIGURE 2
SURVEYED ARCHITECTURAL AND HISTORIC RESOURCES - SHEET 6 OF 6


TOWN OF ELEANOR
 SURVEY NOMINATION
 TOWN OF ELEANOR, WEST VIRGINIA

DRAWN BY: AJW
 CHECKED: TDB

DATE: 7/15/2022
 APPROVED: DBC



PROJECT LOCATION



PUTNAM COUNTY,
WEST VIRGINIA


REFERENCE: WORLD TOPOGRAPHIC MAP,
OBTAINED VIA ESRI ARCGIS BASEMAPPING
SERVICE, ACCESSED 07/2022.

LEGEND

- Historic District Boundary
- Sheet Index


0 500 1,000 2,000
Feet

FIGURE 3
MODERN AERIAL WITH ORIGINAL
PLAT OVERLAY - SHEET INDEX



TOWN OF ELEANOR
SURVEY NOMINATION


TOWN OF ELEANOR, WEST VIRGINIA



DRAWN BY: AJW DATE: 7/15/2022
CHECKED: TDB APPROVED: DBC



PROJECT LOCATION






PUTNAM COUNTY,
WEST VIRGINIA

REFERENCE: PLAT MAPS, RED HOUSE FARMS FOR WEST VIRGINIA RURAL REHABILITATION CORPORATION, 1935.


WVGISTC WEST VIRGINIA LEAF OFF IMAGERY, ACCESSED 07/2022.

LEGEND


-  Original Lot Boundary
-  Extant Building from 1934 Plan
-  Historic District Boundary

0 100 200 400 Feet

FIGURE 3
MODERN AERIAL WITH ORIGINAL PLAT OVERLAY - SHEET 1 OF 6



TOWN OF ELEANOR
SURVEY NOMINATION
TOWN OF ELEANOR, WEST VIRGINIA




DRAWN BY: AJW
CHECKED: TDB

DATE: 7/15/2022
APPROVED: DBC



PROJECT LOCATION






PUTNAM COUNTY,
WEST VIRGINIA

REFERENCE: PLAT MAPS, RED HOUSE FARMS FOR WEST VIRGINIA RURAL REHABILITATION CORPORATION, 1935.



WVGISTC WEST VIRGINIA LEAF OFF IMAGERY, ACCESSED 07/2022.

LEGEND

-  Original Lot Boundary
-  Extant Building from 1934 Plan
-  Historic District Boundary

0 100 200 400 Feet


FIGURE 3
MODERN AERIAL WITH ORIGINAL PLAT OVERLAY - SHEET 2 OF 6

 TOWN OF ELEANOR SURVEY NOMINATION TOWN OF ELEANOR, WEST VIRGINIA 

DRAWN BY: AJW DATE: 7/15/2022
CHECKED: TDB APPROVED: DBC



PROJECT LOCATION






PUTNAM COUNTY,
WEST VIRGINIA

REFERENCE: PLAT MAPS, RED HOUSE FARMS FOR WEST VIRGINIA RURAL REHABILITATION CORPORATION, 1935.



WVGISTC WEST VIRGINIA LEAF OFF IMAGERY, ACCESSED 07/2022.

LEGEND

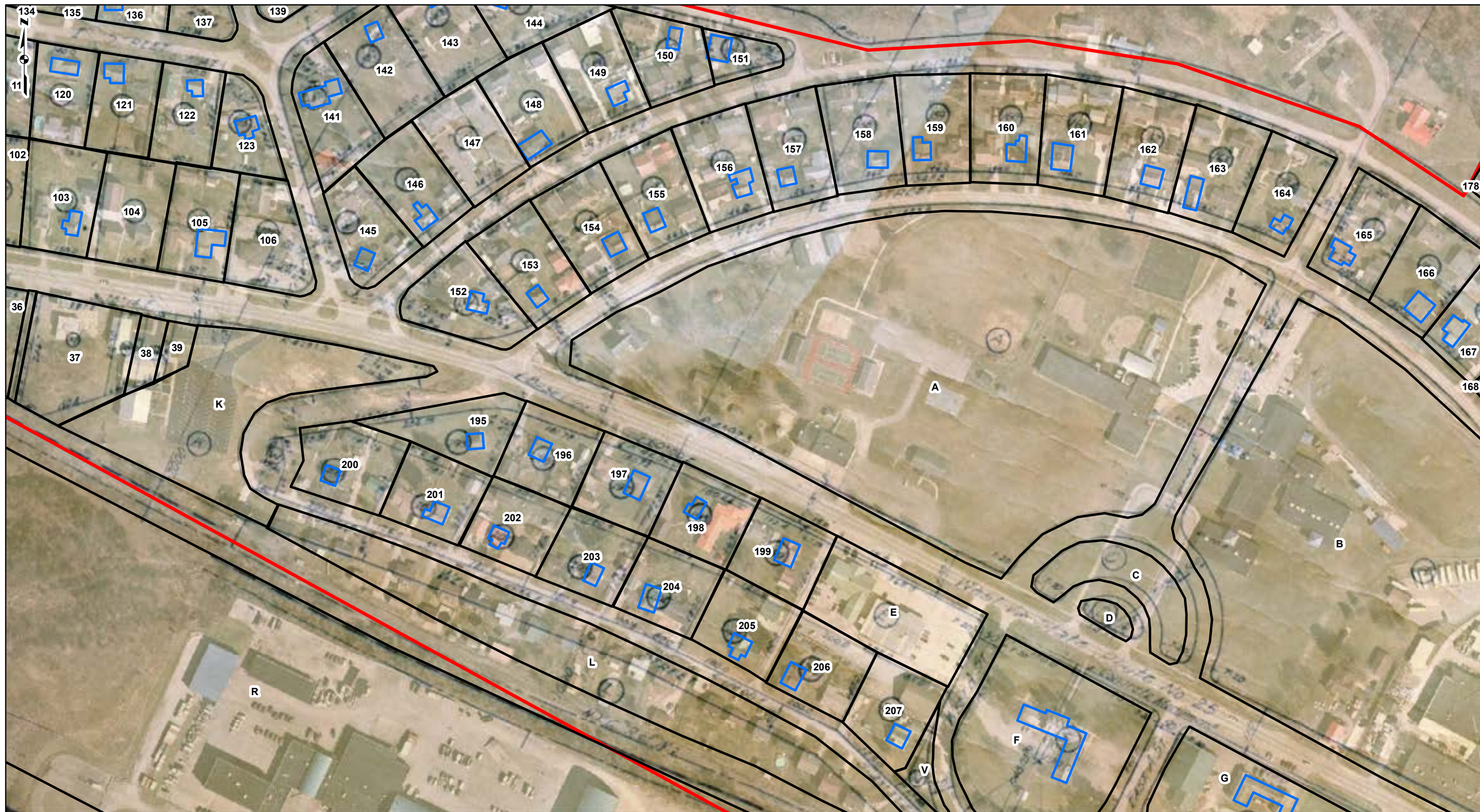
-  Original Lot Boundary
-  Extant Building from 1934 Plan
-  Historic District Boundary

0 100 200 400 Feet

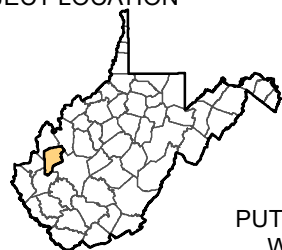
FIGURE 3
MODERN AERIAL WITH ORIGINAL PLAT OVERLAY - SHEET 3 OF 6

 TOWN OF ELEANOR SURVEY NOMINATION TOWN OF ELEANOR, WEST VIRGINIA 

DRAWN BY: AJW DATE: 7/15/2022
CHECKED: TDB APPROVED: DBC



PROJECT LOCATION






PUTNAM COUNTY,
WEST VIRGINIA

REFERENCE: PLAT MAPS, RED HOUSE FARMS
FOR WEST VIRGINIA RURAL REHABILITATION
CORPORATION, 1935.

WVGISTC WEST VIRGINIA LEAF OFF IMAGERY,
ACCESSED 07/2022.

LEGEND

-  Original Lot Boundary
-  Extant Building from 1934 Plan
-  Historic District Boundary




FIGURE 3
MODERN AERIAL WITH ORIGINAL
PLAT OVERLAY - SHEET 4 OF 6




TOWN OF ELEANOR
SURVEY NOMINATION
TOWN OF ELEANOR, WEST VIRGINIA

DRAWN BY: AJW
CHECKED: TDB

DATE: 7/15/2022
APPROVED: DBC



PROJECT LOCATION






PUTNAM COUNTY,
WEST VIRGINIA

REFERENCE: PLAT MAPS, RED HOUSE FARMS FOR WEST VIRGINIA RURAL REHABILITATION CORPORATION, 1935.



WVGISTC WEST VIRGINIA LEAF OFF IMAGERY, ACCESSED 07/2022.

LEGEND

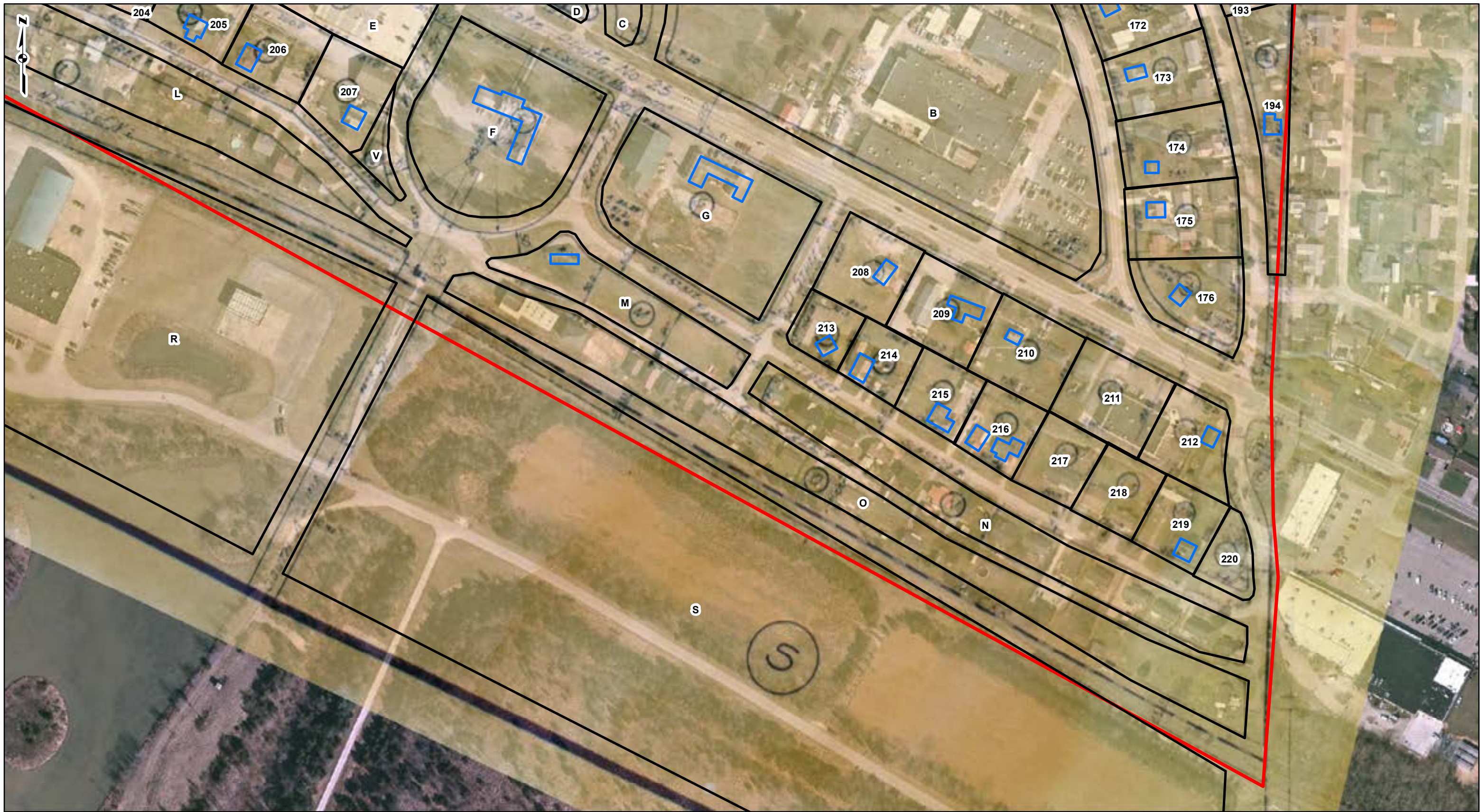
-  Original Lot Boundary
-  Extant Building from 1934 Plan
-  Historic District Boundary

0 100 200 400 Feet


FIGURE 3
MODERN AERIAL WITH ORIGINAL PLAT OVERLAY - SHEET 5 OF 6

 TOWN OF ELEANOR SURVEY NOMINATION TOWN OF ELEANOR, WEST VIRGINIA 

DRAWN BY: AJW DATE: 7/15/2022
CHECKED: TDB APPROVED: DBC



PROJECT LOCATION






PUTNAM COUNTY,
WEST VIRGINIA

REFERENCE: PLAT MAPS, RED HOUSE FARMS FOR WEST VIRGINIA RURAL REHABILITATION CORPORATION, 1935.



WVGISTC WEST VIRGINIA LEAF OFF IMAGERY, ACCESSED 07/2022.

LEGEND

-  Original Lot Boundary
-  Extant Building from 1934 Plan
-  Historic District Boundary

0 100 200 400
Feet

FIGURE 3
MODERN AERIAL WITH ORIGINAL PLAT OVERLAY - SHEET 6 OF 6


 TOWN OF ELEANOR
 SURVEY NOMINATION
 TOWN OF ELEANOR, WEST VIRGINIA
 

DRAWN BY: AJW DATE: 7/15/2022
 CHECKED: TDB APPROVED: DBC

Eleanor Historic District
Name of Property

Putnam County, WV
County and State



Figure 4. Rear View of the "Red House", circa 1935. Source: Farm Security Administration.

REAL ESTATE GIVEN AWAY

The Putnam Development Company, at the sale of lots and Independence Day celebration announced for **MONDAY, JULY 5th**, at **PUTNAM-ON-KANAWHA**, (the new industrial city of the Kanawha Valley, 2 miles west of Red House, in Putnam County), will give away, **ABSOLUTELY FREE**. Two choice lots, size 40x100, value \$600.00 each. Every adult on the premises will have equal chance to win one of these fine lots. Splendid program of music, dancing, baseball games, noonday lunch, (all free to the attendance). Arrange to spend the day at—

PUTNAM - ON - KANAWHA

Figure 5. Putnam-On-Kanawha Advertisement. The Charleston Daily Mail. 1 July 1920.

Eleanor Historic District
Name of Property

Putnam County, WV
County and State



Figure 6. Aerial View of Planned Putnam County Farms Project, 19 September 1934. Source: FERA.

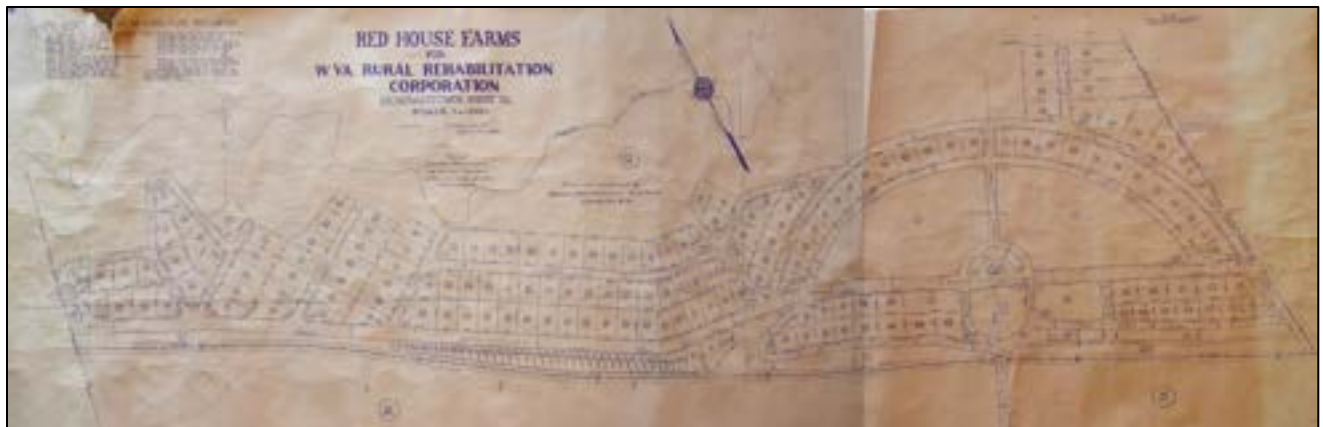


Figure 7. Meanor & Handloser Street Plan, January 1935. Source: Meanor & Handloser.

Eleanor Historic District
Name of Property

Putnam County, WV
County and State



Figure 8. Dwellings and Barns during Construction, 28 November 1934. Source: FERA.




Figure 9. Rendering of Housing Type. Source: Philips, 2013.

Eleanor Historic District
Name of Property

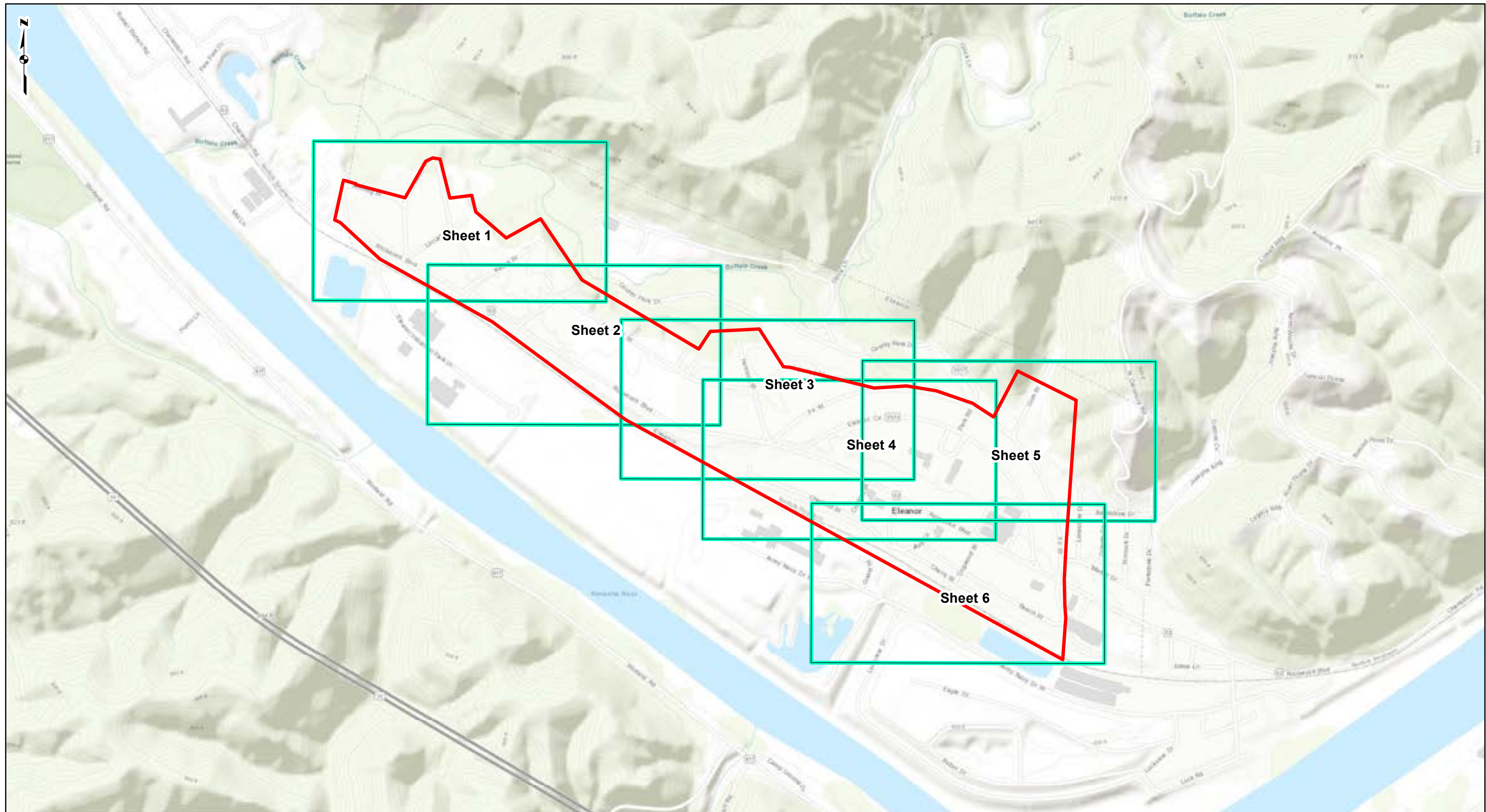
Putnam County, WV
County and State




Figure 10. Eleanor Roosevelt visits Red House Farms site, 1934. Source: Wilson 1988.



Figure 11. Red House Farms, untitled photo, c. 1935. Source: Library of Congress.



PROJECT LOCATION



PUTNAM COUNTY,
WEST VIRGINIA

REFERENCE: WORLD TOPOGRAPHIC MAP,
OBTAINED VIA ESRI ARCGIS BASEMAPPING
SERVICE, ACCESSED 07/2022.


LEGEND

- Historic District Boundary
- Sheet Index

0 500 1,000 2,000
Feet

FIGURE 12
**ORIGINAL PLAT FROM MEANOR &
HANDLOSER - SHEET INDEX**

TOWN OF ELEANOR
SURVEY NOMINATION
TOWN OF ELEANOR, WEST VIRGINIA



DRAWN BY: AJW DATE: 7/15/2022
CHECKED: TDB APPROVED: DBC



PROJECT LOCATION

PUTNAM COUNTY,
WEST VIRGINIA

REFERENCE: PLAT MAPS, RED HOUSE FARMS FOR WEST VIRGINIA RURAL REHABILITATION CORPORATION, 1935.

LEGEND

- Original Lot Boundary
- Extant Building from 1934 Plan
- Historic District Boundary

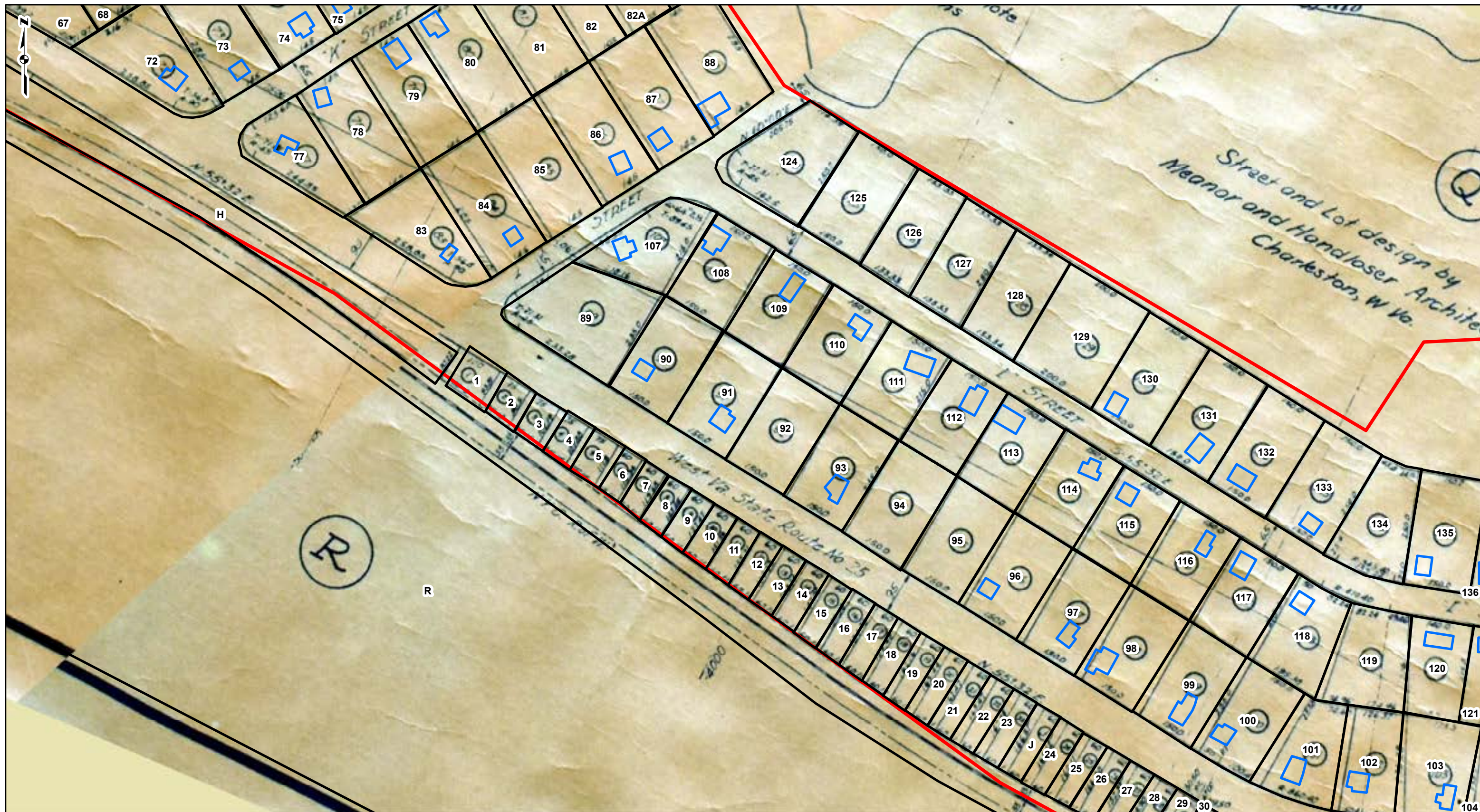
0 100 200 400 Feet

FIGURE 12
ORIGINAL PLAT FROM MEANOR & HANDLOSER - SHEET 1 OF 6

TOWN OF ELEANOR
SURVEY NOMINATION
TOWN OF ELEANOR, WEST VIRGINIA

DRAWN BY: AJW
CHECKED: TDB

DATE: 7/15/2022
APPROVED: DBC



PROJECT LOCATION

PUTNAM COUNTY,
WEST VIRGINIA

REFERENCE: PLAT MAPS, RED HOUSE FARMS FOR WEST VIRGINIA RURAL REHABILITATION CORPORATION, 1935.

LEGEND

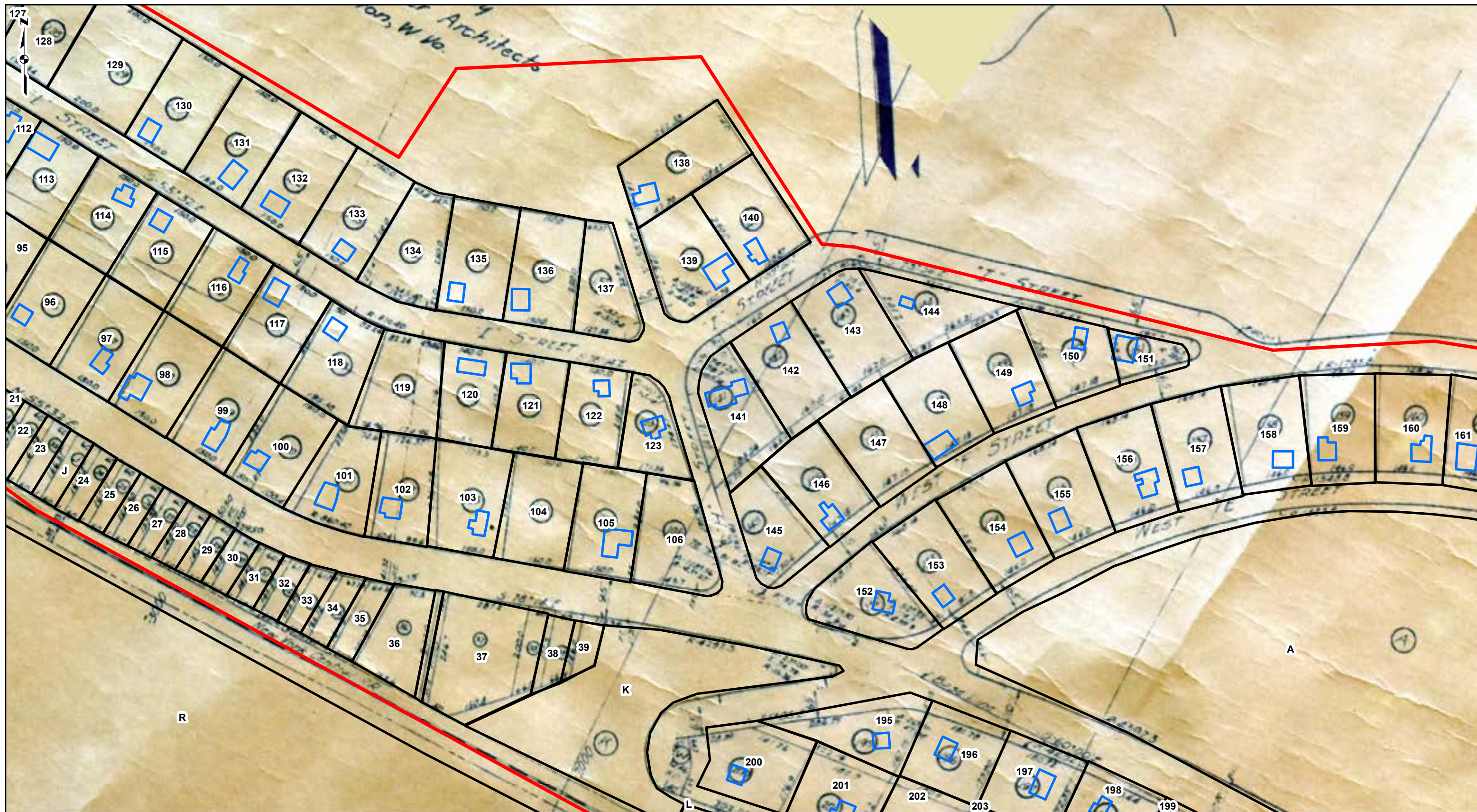
- Original Lot Boundary
- Extant Building from 1934 Plan
- Historic District Boundary

0 100 200 400 Feet


FIGURE 12
ORIGINAL PLAT FROM MEANOR & HANDLOSER - SHEET 2 OF 6

TOWN OF ELEANOR
SURVEY NOMINATION
TOWN OF ELEANOR, WEST VIRGINIA

DRAWN BY: AJW DATE: 7/15/2022
CHECKED: TDB APPROVED: DBC






PROJECT LOCATION



PUTNAM COUNTY,
WEST VIRGINIA


REFERENCE: PLAT MAPS, RED HOUSE FARMS FOR WEST VIRGINIA RURAL REHABILITATION CORPORATION, 1935.

LEGEND

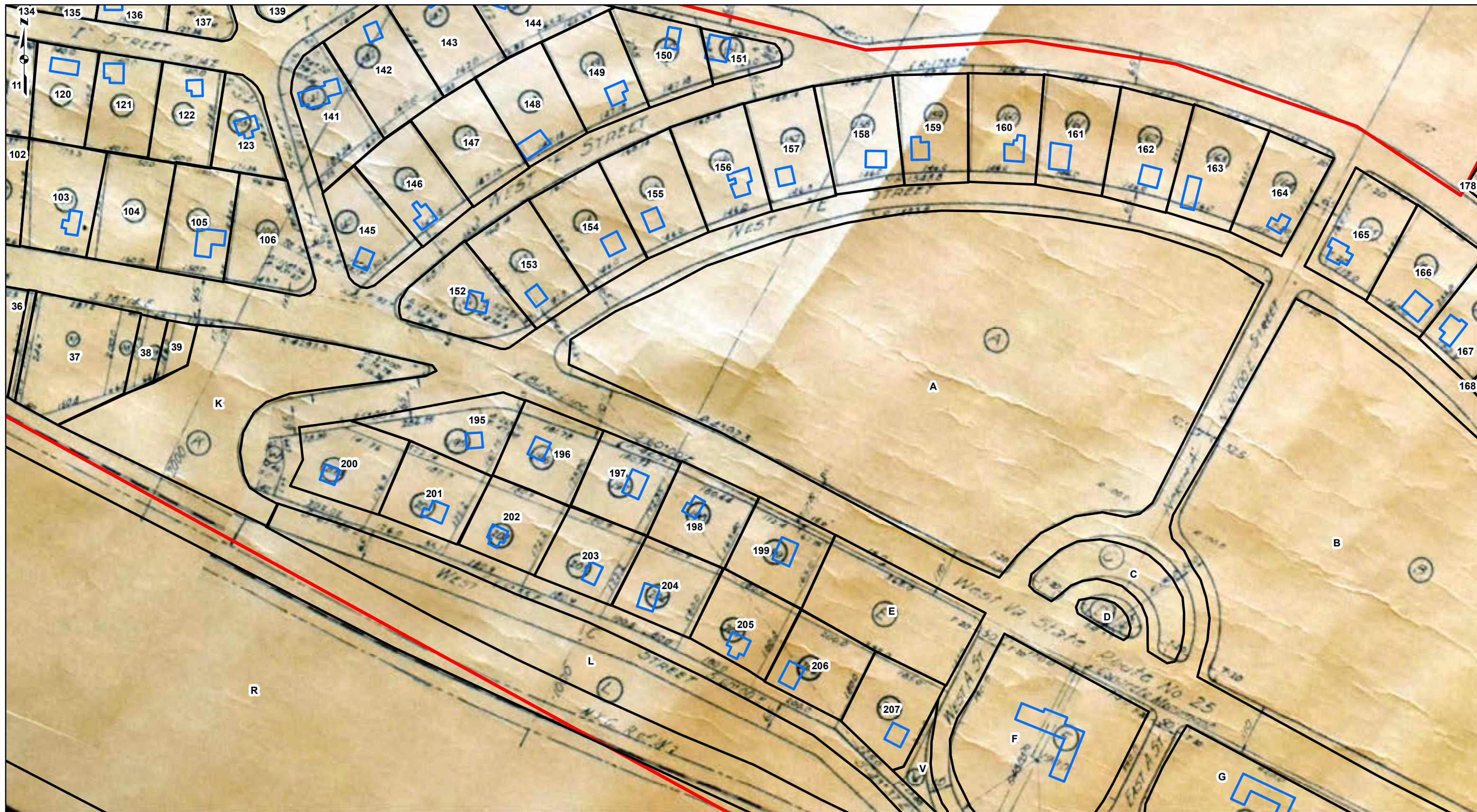
-  Original Lot Boundary
-  Extant Building from 1934 Plan
-  Historic District Boundary

0 100 200 400 Feet

FIGURE 12
ORIGINAL PLAT FROM MEANOR & HANDLOSER - SHEET 3 OF 6

 **TOWN OF ELEANOR**
SURVEY NOMINATION
TOWN OF ELEANOR, WEST VIRGINIA

DRAWN BY: AJW DATE: 7/15/2022
CHECKED: TDB APPROVED: DBC



PROJECT LOCATION

PUTNAM COUNTY,
WEST VIRGINIA

REFERENCE: PLAT MAPS, RED HOUSE FARMS FOR WEST VIRGINIA RURAL REHABILITATION CORPORATION, 1935.

LEGEND

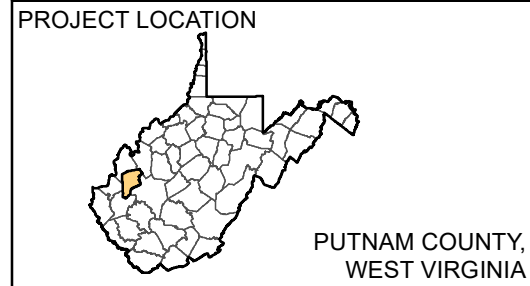
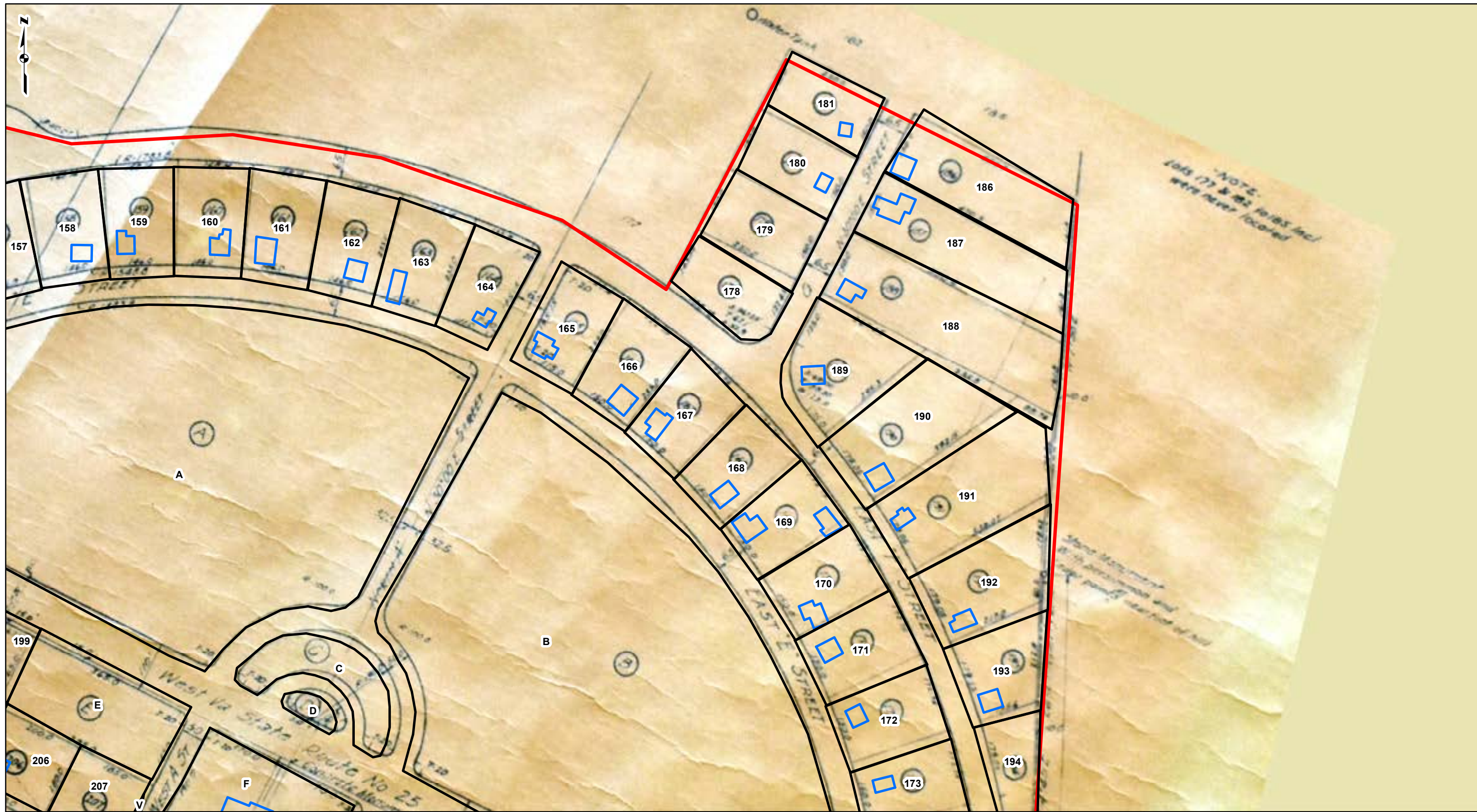
- Original Lot Boundary
- Extant Building from 1934 Plan
- Historic District Boundary

0 100 200 400 Feet

FIGURE 12
ORIGINAL PLAT FROM MEANOR & HANDLOSER - SHEET 4 OF 6

TOWN OF ELEANOR
SURVEY NOMINATION
TOWN OF ELEANOR, WEST VIRGINIA

DRAWN BY: AJW DATE: 7/15/2022
CHECKED: TDB APPROVED: DBC



REFERENCE: PLAT MAPS, RED HOUSE FARMS FOR WEST VIRGINIA RURAL REHABILITATION CORPORATION, 1935.

LEGEND

- Original Lot Boundary
- Extant Building from 1934 Plan
- Historic District Boundary

0 100 200 400
Feet

FIGURE 12
ORIGINAL PLAT FROM MEANOR & HANDLOSER - SHEET 5 OF 6

TOWN OF ELEANOR
SURVEY NOMINATION
TOWN OF ELEANOR, WEST VIRGINIA

DRAWN BY: AJW DATE: 7/15/2022
CHECKED: TDB APPROVED: DBC



PROJECT LOCATION

PUTNAM COUNTY,
WEST VIRGINIA

REFERENCE: PLAT MAPS, RED HOUSE FARMS FOR WEST VIRGINIA RURAL REHABILITATION CORPORATION, 1935.

LEGEND

- Original Lot Boundary
- Extant Building from 1934 Plan
- Historic District Boundary

0 100 200 400 Feet

FIGURE 12
ORIGINAL PLAT FROM MEANOR & HANDLOSER - SHEET 6 OF 6

TOWN OF ELEANOR
SURVEY NOMINATION
TOWN OF ELEANOR, WEST VIRGINIA

DRAWN BY: AJW DATE: 7/15/2022
CHECKED: TDB APPROVED: DBC

Eleanor Historic District
 Name of Property

Putnam County, WV
 County and State

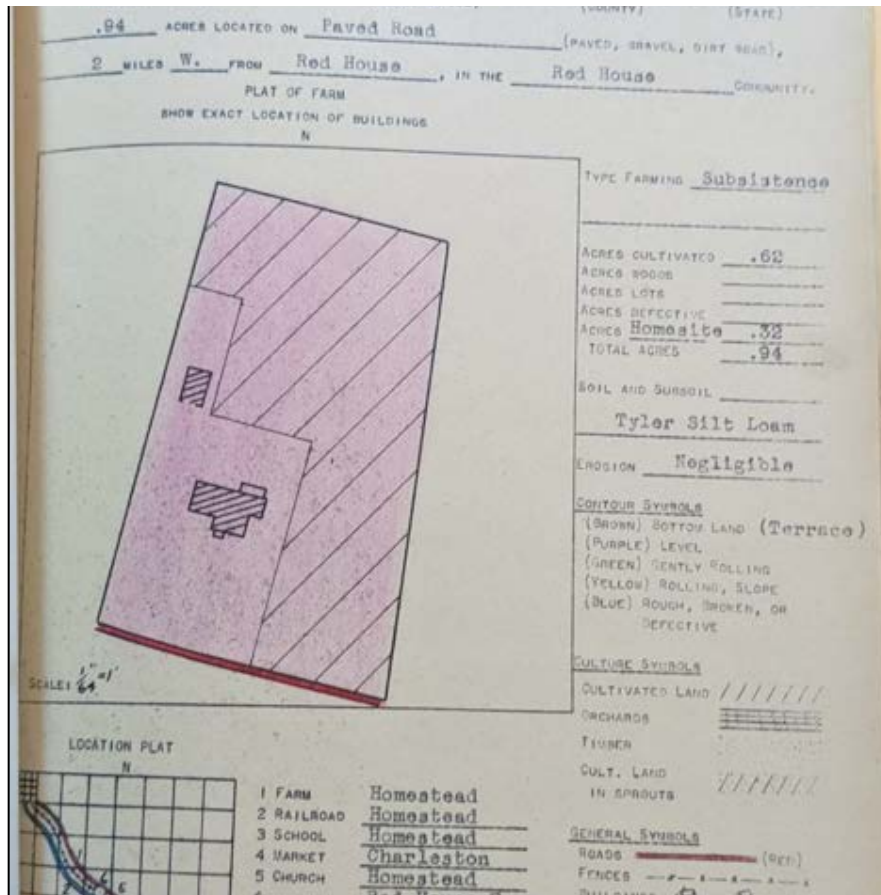
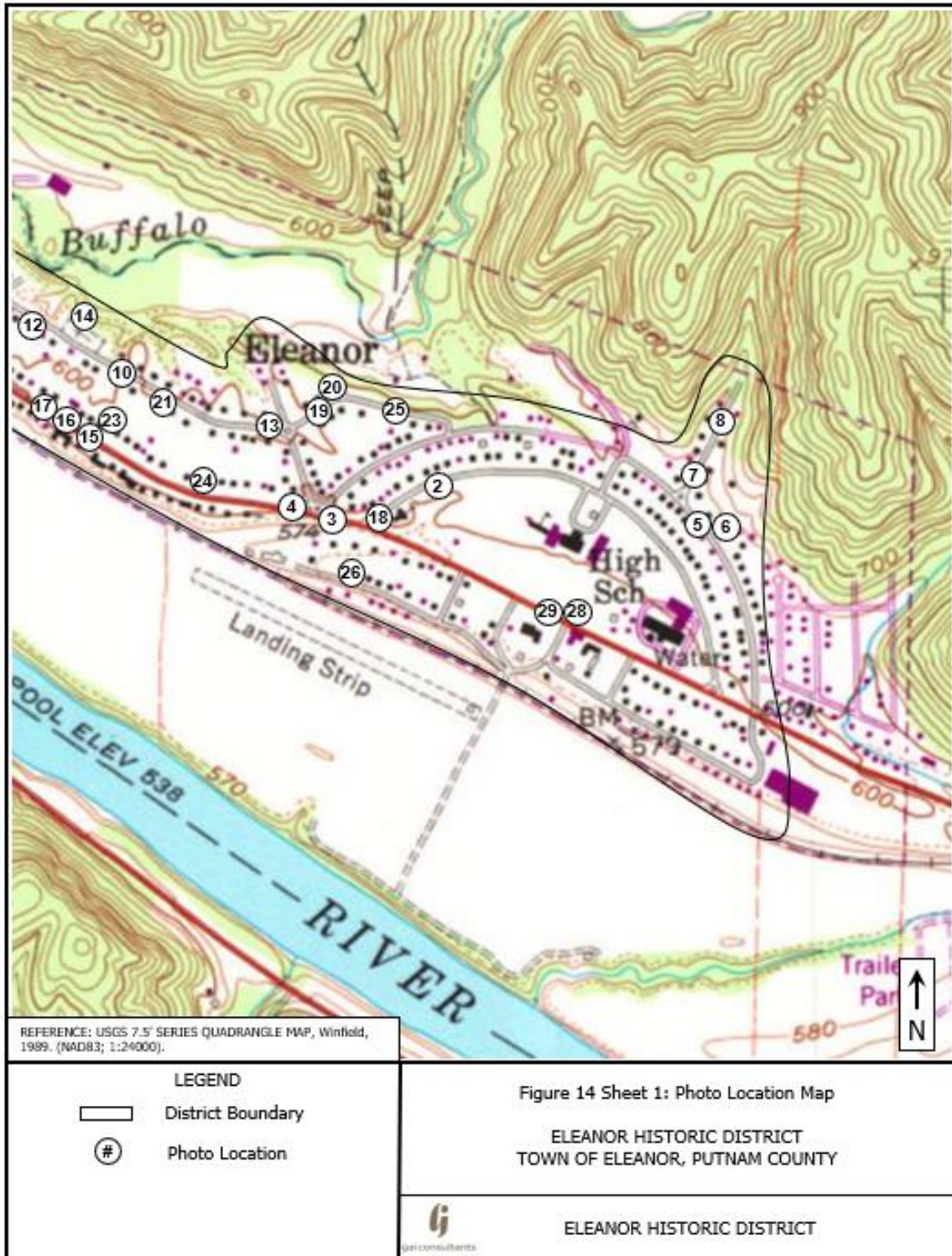


Figure 13. Example of Individual Lot Plat. Source: FERA 1934, Town of Eleanor Archives.

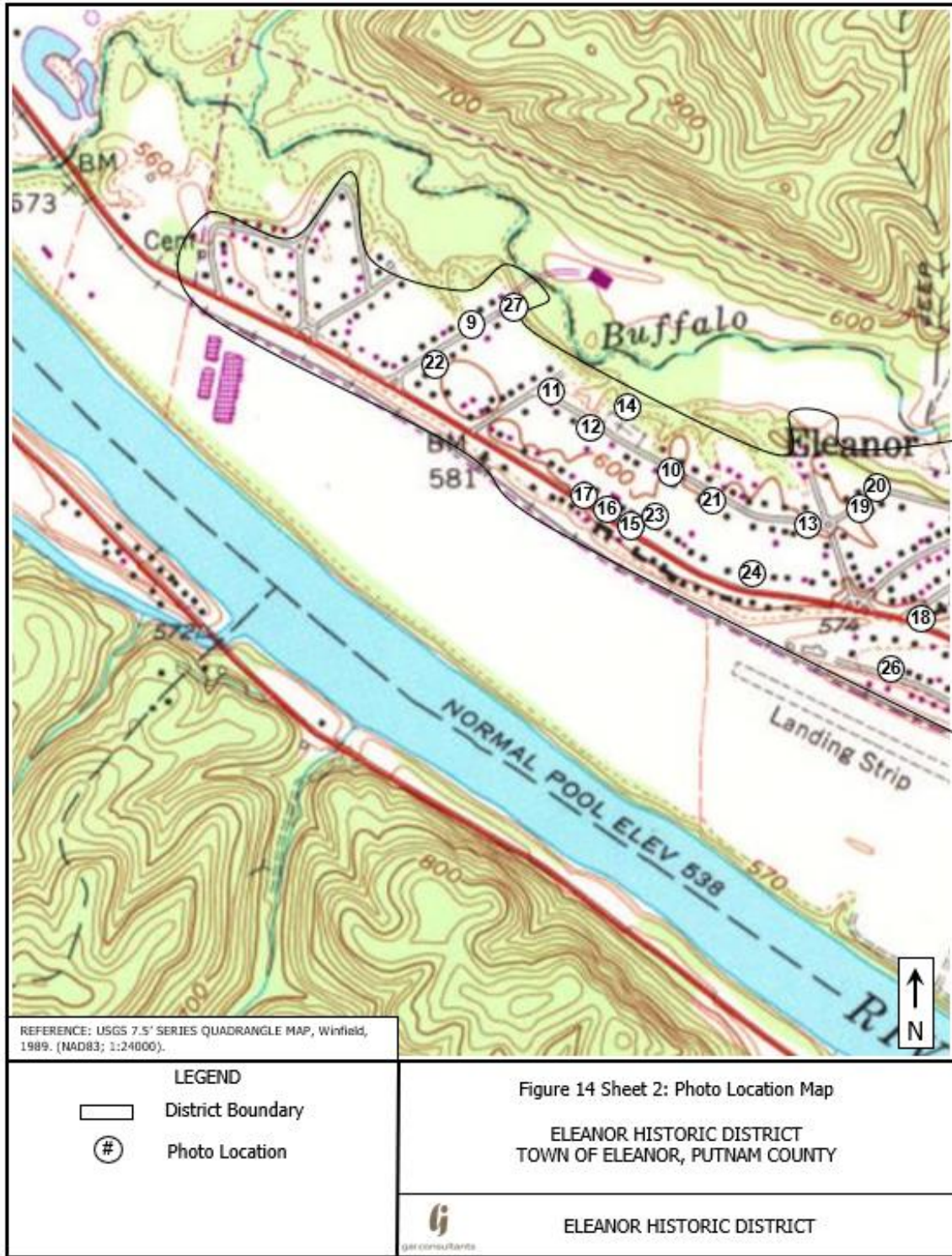
Eleanor Historic District
Name of Property

Putnam County, WV
County and State



Eleanor Historic District
 Name of Property

Putnam County, WV
 County and State



Eleanor Historic District
Name of Property

Putnam County, WV
County and State

Photo Log

Name of Property: Eleanor Historic District
City or Vicinity: Eleanor
County: Putnam State: WV
Photographer: Aaron Swickard and Dana Cress
Date Photographed: August 2021

Description of Photograph(s) and number, include description of view indicating direction of camera:

PHOTO 1 of 29 (August 2021): WV_PutnamCounty_EleanorHD_0001.
VIEW: PU-0003-0432 at 401 Roosevelt Boulevard, facing Southwest.

PHOTO 2 of 29 (August 2021): WV_PutnamCounty_EleanorHD_0002.
VIEW: Eleanor Circle Streetscape towards PU-0007-0016 at 220 Eleanor Circle, facing East.

PHOTO 3 of 29 (August 2021): WV_PutnamCounty_EleanorHD_0003.
VIEW: Roosevelt Boulevard Streetscape towards PU-0003-0420 at 615 Roosevelt Boulevard, facing Southeast.

PHOTO 4 of 29 (August 2021): WV_PutnamCounty_EleanorHD_0004.
VIEW: Roosevelt Boulevard Streetscape towards PU800 Roosevelt Boulevard, facing East.

PHOTO 5 of 29 (August 2021): WV_PutnamCounty_EleanorHD_0005.
VIEW: Fir Street Streetscape at Gum Street intersection, facing Northwest.

PHOTO 6 of 29 (August 2021): WV_PutnamCounty_EleanorHD_0006.
VIEW: Fir Street Streetscape at Gum Street intersection, facing Southeast.

PHOTO 7 of 29 (August 2021): WV_PutnamCounty_EleanorHD_0007.
VIEW: Gum Street Streetscape at PU-0007-0073 at 109 Gum Street, facing North.

PHOTO 8 of 29 (August 2021): WV_PutnamCounty_EleanorHD_0008.
VIEW: Gum Street Streetscape at PU-0007-0071 at 106 Gum Street, facing South.

PHOTO 9 of 29 (August 2021): WV_PutnamCounty_EleanorHD_0009.
VIEW: Kapok Street Streetscape at PU-0003-0396 at 119 Kapok Street, facing Northeast.

PHOTO 10 of 29 (August 2021): WV_PutnamCounty_EleanorHD_0010.
VIEW: Ivywood Street Streetscape at PU-0003-0383 at 222 Ivywood Street, facing Southeast.

Eleanor Historic District
Name of Property

Putnam County, WV
County and State

PHOTO 11 of 29 (August 2021): WV_PutnamCounty_EleanorHD_0011.
VIEW: Ivywood Street Streetscape at Juniper Street intersection, facing Northwest.

PHOTO 12 of 29 (August 2021): WV_PutnamCounty_EleanorHD_0012.
VIEW: Ivywood Street Streetscape at PU-0007-0128 at 204 Ivywood Street, facing Southeast.

PHOTO 13 of 29 (August 2021): WV_PutnamCounty_EleanorHD_0013.
VIEW: Ivywood Street Streetscape at Hemlock Street intersection, facing Northeast.

PHOTO 14 of 29 (August 2021): WV_PutnamCounty_EleanorHD_0014.
VIEW: View from Beech Grove Cemetery, 46PU406, facing South.

PHOTO 15 of 29 (August 2021): WV_PutnamCounty_EleanorHD_0015.
VIEW: PU-0007-0148 at 833 Roosevelt Boulevard, facing South.

PHOTO 16 of 29 (August 2021): WV_PutnamCounty_EleanorHD_0016.
VIEW: PU-0007-0149 at 935 Roosevelt Boulevard, facing Southwest.

PHOTO 17 of 29 (August 2021): WV_PutnamCounty_EleanorHD_0017.
VIEW: PU-0007-0149 at 935 Roosevelt Boulevard, facing South.

PHOTO 18 of 29 (August 2021): WV_PutnamCounty_EleanorHD_0018.
VIEW: PU-0007-0013 at 205 Eleanor Circle, facing East.

PHOTO 19 of 29 (August 2021): WV_PutnamCounty_EleanorHD_0019.
VIEW: PU-0003-0365 at 302 Ivywood Street, facing Southeast.

PHOTO 20 of 29 (August 2021): WV_PutnamCounty_EleanorHD_0020.
VIEW: PU-0003-0366 at 305 Ivywood Street, facing Northwest.

PHOTO 21 of 29 (August 2021): WV_PutnamCounty_EleanorHD_0021.
VIEW: PU-0003-0382 at 224 Ivywood Street, facing East.

PHOTO 22 of 29 (August 2021): WV_PutnamCounty_EleanorHD_0022.
VIEW: PU-0003-0399 at 116 Kapok Street, facing South.

PHOTO 23 of 29 (August 2021): WV_PutnamCounty_EleanorHD_0023.
VIEW: PU-0003-0417 at 942 Roosevelt Boulevard, facing North.

PHOTO 24 of 29 (August 2021): WV_PutnamCounty_EleanorHD_0024.
VIEW: PU-0003-0426 at 922 Roosevelt Boulevard, facing Northwest.

Eleanor Historic District
Name of Property

Putnam County, WV
County and State

PHOTO 25 of 29 (August 2021): WV_PutnamCounty_EleanorHD_0025.
VIEW: PU-0007-0109 at 314 Ivywood Street, facing Southwest.

PHOTO 26 of 29 (August 2021): WV_PutnamCounty_EleanorHD_0026.
VIEW: PU-0007-0105 at 210 Chestnut Street, facing Northeast.

PHOTO 27 of 29 (August 2021): WV_PutnamCounty_EleanorHD_0027.
VIEW: PU-0007-0170 at 122 Kapok Street, facing South.

PHOTO 28 of 29 (August 2021): WV_PutnamCounty_EleanorHD_0028.
VIEW: George Washington Elementary from Roosevelt Boulevard, facing North.

PHOTO 29 of 29 (August 2021): WV_PutnamCounty_EleanorHD_0029.
VIEW: PU-0003-0432 from Roosevelt Boulevard, facing West.

Eleanor Historic District
Name of Property

Putnam County, WV
County and State



Photograph 1. PU-0003-0432 at 401 Roosevelt Boulevard, facing Southwest.



Photograph 2. Eleanor Circle Streetscape towards PU-0007-0016 at 220 Eleanor Circle, facing East.

Eleanor Historic District
Name of Property

Putnam County, WV
County and State



Photograph 3. Roosevelt Boulevard Streetscape towards PU-0003-0420 at 615 Roosevelt Boulevard, facing Southeast.



Photograph 4. Roosevelt Boulevard Streetscape towards PU800 Roosevelt Boulevard, facing East.

Eleanor Historic District
Name of Property

Putnam County, WV
County and State



Photograph 5. Fir Street Streetscape at Gum Street intersection, facing Northwest.



Photograph 6. Fir Street Streetscape at Gum Street intersection, facing Southeast.

Eleanor Historic District
Name of Property

Putnam County, WV
County and State



Photograph 7. Gum Street Streetscape at PU-0007-0073 at 109 Gum Street, facing North.



Photograph 8. Gum Street Streetscape at PU-0007-0071 at 106 Gum Street, facing South.

Eleanor Historic District
Name of Property

Putnam County, WV
County and State



Photograph 9. Kapok Street Streetscape at PU-0003-0396 at 119 Kapok Street, facing Northeast.



Photograph 10. Ivywood Street Streetscape at PU-0003-0383 at 222 Ivywood Street, facing Southeast.

Eleanor Historic District
Name of Property

Putnam County, WV
County and State



Photograph 11. Ivywood Street Streetscape at Juniper Street intersection, facing Northwest.



Photograph 12. Ivywood Street Streetscape at PU-0007-0128 at 204 Ivywood Street, facing Southeast.

Eleanor Historic District
Name of Property

Putnam County, WV
County and State



Photograph 13. Ivywood Street Streetscape at Hemlock Street intersection, facing Northeast.



Photograph 14. View from Beech Grove Cemetery, 46PU406, facing South.

Eleanor Historic District
Name of Property

Putnam County, WV
County and State



Photograph 15. PU-0007-0148 at 833 Roosevelt Boulevard, facing South.



Photograph 16. PU-0007-0149 at 935 Roosevelt Boulevard, facing Southwest.

Eleanor Historic District
Name of Property

Putnam County, WV
County and State



Photograph 17. PU-0007-0149 at 935 Roosevelt Boulevard, facing South.



Photograph 18. PU-0007-0013 at 205 Eleanor Circle, facing East.

Eleanor Historic District
Name of Property

Putnam County, WV
County and State



Photograph 19. PU-0003-0365 at 302 Ivywood Street, facing Southeast.



Photograph 20. PU-0003-0366 at 305 Ivywood Street, facing Northwest.

Eleanor Historic District
Name of Property

Putnam County, WV
County and State



Photograph 21. PU-0003-0382 at 224 Ivywood Street, facing East.



Photograph 22. PU-0003-0399 at 116 Kapok Street, facing South.

Eleanor Historic District
Name of Property

Putnam County, WV
County and State



Photograph 23. PU-0003-0417 at 942 Roosevelt Boulevard, facing North.



Photograph 24. PU-0003-0426 at 922 Roosevelt Boulevard, facing Northwest.

Eleanor Historic District
Name of Property

Putnam County, WV
County and State



Photograph 25. PU-0007-0109 at 314 Ivywood Street, facing Southwest.



Photograph 26. PU-0007-0105 at 210 Chestnut Street, facing Northeast.

Eleanor Historic District
Name of Property

Putnam County, WV
County and State



Photograph 27. PU-0007-0170 at 122 Kapok Street, facing South.



Photograph 28. George Washington Elementary School from Roosevelt Boulevard, facing North.

Eleanor Historic District
Name of Property

Putnam County, WV
County and State



Photograph 29. PU-0003-0432 from Roosevelt Boulevard, facing West.

Eleanor Historic District
Name of Property

Putnam County, WV
County and State

Table 1. Eleanor Historic District Contributing and Non-Contributing Resources

ID / HPI	Address / Parcel	Name	Date	Style	Type	Historic Use	Current Use	Status
Fir Street								
1 / PU-0007-0026	105 Fir Street / 40-05-0004-0059-0000	Honaker House	1955	Ranch	Building	DOMESTIC/ single dwelling	DOMESTIC/ single dwelling	C
2 / PU-0007-0027	107 Fir Street / 40-05-0004-0058-0000	Kanawha Valley Properties House	1962	Ranch	Building	DOMESTIC/ single dwelling	DOMESTIC/ single dwelling	C
3 / PU-0007-0023	100 Fir Street / 40-05-0004-0054-0000	Haynes House	1955	Ranch	Building	DOMESTIC/ single dwelling	DOMESTIC/ single dwelling	C
3a	100 Fir Street / 40-05-0004-0054-0000	Haynes House Garage	1979	No Style	Building	DOMESTIC/ secondary structure	DOMESTIC/ secondary structure	NC
4 / PU-0007-0028	109 Fir Street / 40-05-0004-0053-0000	Lovejoy House	1955	Ranch	Building	DOMESTIC/ single dwelling	DOMESTIC/ single dwelling	NC
5	111 Fir Street / 40-05-0004-0052-0002	Childers House	1999	No Style	Building	DOMESTIC/ single dwelling	DOMESTIC/ single dwelling	NC
6 / PU-0007-0030	113 Fir Street / 40-05-0004-0052-0003	Raynes House	1952	Ranch	Building	DOMESTIC/ single dwelling	DOMESTIC/ single dwelling	NC
7 / PU-0007-0024	102 Fir Street / 40-05-0004-0050-0000	Casto House	1934	Ranch	Building	DOMESTIC/ single dwelling	DOMESTIC/ single dwelling	C
7a	102 Fir Street / 40-05-0004-0050-0000	Casto House Garage	1975	No Style	Building	DOMESTIC/ secondary structure	DOMESTIC/ secondary structure	NC
8 / PU-0007-0025	104 Fir Street / 40-05-0004-0048-0000	Tucker House	1934	Vernacular	Building	DOMESTIC/ single dwelling	DOMESTIC/ single dwelling	C
8a	104 Fir Street / 40-05-0004-0048-0000	Tucker House Garage	1960	No Style	Building	DOMESTIC/ secondary structure	DOMESTIC/ secondary structure	C

Eleanor Historic District
Name of Property

Putnam County, WV
County and State

ID / HPI	Address / Parcel	Name	Date	Style	Type	Historic Use	Current Use	Status
9	117 Fir Street / 40-05-0004-0047-0001	Mitchell House	1992	Ranch	Building	DOMESTIC/ single dwelling	DOMESTIC/ single dwelling	NC
10 / PU-0007-0033	119 Fir Street / 40-05-0004-0047-0000	Boehm House	1960	Ranch	Building	DOMESTIC/ single dwelling	DOMESTIC/ single dwelling	C
11 / PU-0003-0360	106 Fir Street / 40-05-0004-0046-0000	Stover House	1956	Ranch	Building	DOMESTIC/ single dwelling	DOMESTIC/ single dwelling	C
12	121 Fir Street / 40-05-0004-0044-0001	Meeks House	2000	No Style	Building	DOMESTIC/ single dwelling	DOMESTIC/ single dwelling	NC
13 / PU-0003-0359	108 Fir Street / 40-05-0004-0042-0000	Raynes House	1934	Vernacular	Building	DOMESTIC/ single dwelling	DOMESTIC/ single dwelling	C
13a	108 Fir Street / 40-05-0004-0042-0000	Raynes House Garage	1980	No Style	Building	DOMESTIC/ secondary structure	DOMESTIC/ secondary structure	NC
14	123 Fir Street / 40-05-0004-0041-0001	Lewis House	1961	Ranch	Building	DOMESTIC/ single dwelling	DOMESTIC/ single dwelling	C
15 / PU-0007-0029	110 Fir Street / 40-05-0004-0039-0000	Persinger House	1955	Ranch	Building	DOMESTIC/ single dwelling	DOMESTIC/ single dwelling	C
16	125 Fir Street / 40-05-0004-0038-0000	Cochran House	1995	No Style	Building	DOMESTIC/ single dwelling	DOMESTIC/ single dwelling	NC
17 / PU-0003-0358	112 Fir Street / 40-05-0004-0017-0000	Scantlin House	1934	Vernacular	Building	DOMESTIC/ single dwelling	DOMESTIC/ single dwelling	C
17a	112 Fir Street / 40-05-0004-0017-0000	Scantlin House Garage	1980	No Style	Building	DOMESTIC/ secondary structure	DOMESTIC/ secondary structure	NC
18 / PU-0007-0036	127 Fir Street / 40-05-0004-0037-0000	Harper House	1967	Ranch	Building	DOMESTIC/ single dwelling	DOMESTIC/ single dwelling	NC

Eleanor Historic District
Name of Property

Putnam County, WV
County and State

ID / HPI	Address / Parcel	Name	Date	Style	Type	Historic Use	Current Use	Status
19	114 Fir Street / 40-05-0004-0016-0000	Casto House	1956	Ranch	Building	DOMESTIC/ single dwelling	DOMESTIC/ single dwelling	C
19a	114 Fir Street / 40-05-0004-0016-0000	Casto House	1999	No Style	Building	DOMESTIC/ secondary structure	DOMESTIC/ secondary structure	NC
20	116 Fir Street / 40-05-0004-0016-0001	Kosa House	1977	Ranch	Building	DOMESTIC/ single dwelling	DOMESTIC/ single dwelling	NC
20a	116 Fir Street / 40-05-0004-0016-0001	Kosa House Garage	1979	No Style	Building	DOMESTIC/ secondary structure	DOMESTIC/ secondary structure	NC
21 / PU-0007-0032	118 Fir Street / 40-05-0004-0015-0000	Easter House	1954	No Style	Building	DOMESTIC/ single dwelling	DOMESTIC/ single dwelling	C
21a	118 Fir Street / 40-05-0004-0015-0000	Easter House Barn	2001	No Style	Building	DOMESTIC/ secondary structure	DOMESTIC/ secondary structure	NC
22	120 Fir Street / 40-05-0004-0014-0001	Parsons House	1977	Ranch	Building	DOMESTIC/ single dwelling	DOMESTIC/ single dwelling	NC
23 / PU-0003-0357	122 Fir Street / 40-05-0004-0014-0000	Sayre House	1934	Vernacular	Building	DOMESTIC/ single dwelling	DOMESTIC/ single dwelling	C
24 / PU-0007-0038	131 Fir Street / 40-05-0004-0036-0001	McDavid House	1960	Ranch	Building	DOMESTIC/ single dwelling	DOMESTIC/ single dwelling	C
25	133 Fir Street / 40-05-0004-0027-0000	Null House	2013	No Style	Building	DOMESTIC/ single dwelling	DOMESTIC/ single dwelling	NC
26 / PU-0007-0039	135 Fir Street / 40-05-0004-0026-0000	Priddy House	1967	Ranch	Building	DOMESTIC/ single dwelling	DOMESTIC/ single dwelling	NC
27 / PU-0003-0356	124 Fir Street / 40-05-0004-0013-0000	Meadows House	1934	Vernacular	Building	DOMESTIC/ single dwelling	DOMESTIC/ single dwelling	C

Eleanor Historic District
Name of Property

Putnam County, WV
County and State

ID / HPI	Address / Parcel	Name	Date	Style	Type	Historic Use	Current Use	Status
27a	124 Fir Street / 40-05-0004-0013-0000	Meadows House Garage 1	1970	No Style	Building	DOMESTIC/ secondary structure	DOMESTIC/ secondary structure	NC
27b	124 Fir Street / 40-05-0004-0013-0000	Meadows House Garage 2	1989	No Style	Building	DOMESTIC/ secondary structure	DOMESTIC/ secondary structure	NC
28 / PU-0007-0035	126 Fir Street / 40-05-0004-0012-0000	Jividen House	1955	Ranch	Building	DOMESTIC/ single dwelling	DOMESTIC/ single dwelling	C
29 / PU-0007-0040	137 Fir Street / 40-05-0004-0025-0000	Carr House	1968	Ranch	Building	DOMESTIC/ single dwelling	DOMESTIC/ single dwelling	NC
29a	137 Fir Street / 40-05-0004-0025-0000	Carr House Garage	1994	No Style	Building	DOMESTIC/ secondary structure	DOMESTIC/ secondary structure	NC
30 / PU-0007-0041	139 Fir Street / 40-05-0004-0024-0000	Dixon House	1953	Ranch	Building	DOMESTIC/ single dwelling	DOMESTIC/ single dwelling	C
31 / PU-0007-0037	128 Fir Street / 40-05-0004-0011-0001	Smith House	1960	Ranch	Building	DOMESTIC/ single dwelling	DOMESTIC/ single dwelling	C
31a	128 Fir Street / 40-05-0004-0011-0001	Smith House Garage	1995	No Style	Building	DOMESTIC/ secondary structure	DOMESTIC/ secondary structure	NC
32 / PU-0007-0042	141 Fir Street / 40-05-0004-0023-0000	Boice House	1953	Ranch	Building	DOMESTIC/ single dwelling	DOMESTIC/ single dwelling	C
33 / PU-0007-0043	201 Fir Street / 40-05-0004-0022-0000	Litton House	1953	Ranch	Building	DOMESTIC/ single dwelling	DOMESTIC/ single dwelling	C
34 / PU-0007-0044	203 Fir Street / 40-05-0004-0021-0000	Kanawha Valley Properties House	1953	Ranch	Building	DOMESTIC/ single dwelling	DOMESTIC/ single dwelling	C
34a	203 Fir Street / 40-05-0004-0021-0000	Kanawha Valley Properties House Garage	1956	No Style	Building	DOMESTIC/ secondary structure	DOMESTIC/ secondary structure	C

Eleanor Historic District
Name of Property

Putnam County, WV
County and State

ID / HPI	Address / Parcel	Name	Date	Style	Type	Historic Use	Current Use	Status
35	205 Fir Street / 40-05-0004-0020-0003	Roberts House	1971	Ranch	Building	DOMESTIC/ single dwelling	DOMESTIC/ single dwelling	NC
36 / PU-0007-0045	207 Fir Street / 40-05-0004-0020-0001	Ballengee House	1959	Ranch	Building	DOMESTIC/ single dwelling	DOMESTIC/ single dwelling	C
37 / PU-0007-0046	209 Fir Street / 40-05-0004-0019-0000	Riddle House	1952	Ranch	Building	DOMESTIC/ single dwelling	DOMESTIC/ single dwelling	C
37a	209 Fir Street / 40-05-0004-0019-0000	Riddle House Garage	1967	No Style	Building	DOMESTIC/ secondary structure	DOMESTIC/ secondary structure	NC
38	211 Fir Street / 40-05-0004-0018-0001	Harrison House	1993	No Style	Building	DOMESTIC/ single dwelling	DOMESTIC/ single dwelling	NC
38a	211 Fir Street / 40-05-0004-0018-0001	Harrison House Garage	1940	No Style	Building	DOMESTIC/ secondary structure	DOMESTIC/ secondary structure	NC
39	303 Fir Street / 40-05-0003-0021-0001	Jividen House	1981	Split Level	Building	DOMESTIC/ single dwelling	DOMESTIC/ single dwelling	NC
40	305 Fir Street / 40-05-0003-0020-0001	Grady House	1979	Ranch	Building	DOMESTIC/ single dwelling	DOMESTIC/ single dwelling	NC
41	307 Fir Street / 40-05-0003-0019-0001	Black House	1999	Ranch	Building	DOMESTIC/ single dwelling	DOMESTIC/ single dwelling	NC
42	309 Fir Street / 40-05-0003-0018-0002	Runion House	1973	Ranch	Building	DOMESTIC/ single dwelling	DOMESTIC/ single dwelling	NC
42a	309 Fir Street / 40-05-0003-0018-0002	Runion House Garage	1985	No Style	Building	DOMESTIC/ secondary structure	DOMESTIC/ secondary structure	NC
43	311 Fir Street / 40-05-0003-0018-0003	Holmes House	1973	Ranch	Building	DOMESTIC/ single dwelling	DOMESTIC/ single dwelling	NC

Eleanor Historic District
Name of Property

Putnam County, WV
County and State

ID / HPI	Address / Parcel	Name	Date	Style	Type	Historic Use	Current Use	Status
44	313 Fir Street / 40-05-0003-0017-0001	Meadows House	1968	No Style	Building	DOMESTIC/ single dwelling	DOMESTIC/ single dwelling	NC
45	315 Fir Street / 40-05-0003-0017-0001	Meadows House	1988	Split Level	Building	DOMESTIC/ single dwelling	DOMESTIC/ single dwelling	NC
46 / PU-0007-0047	317 Fir Street / 40-05-0003-0015-0000	Booth House	1955	Ranch	Building	DOMESTIC/ single dwelling	DOMESTIC/ single dwelling	C
46a	317 Fir Street / 40-05-0003-0015-0000	Booth House Garage	1989	No Style	Building	DOMESTIC/ secondary structure	DOMESTIC/ secondary structure	NC
47 / PU-0007-0048	319 Fir Street / 40-05-0003-0014-0000	Withrow House	1954	Ranch	Building	DOMESTIC/ single dwelling	DOMESTIC/ single dwelling	C
48 / PU-0007-0049	321 Fir Street / 40-05-0003-0013-0000	Scott House	1958	Ranch	Building	DOMESTIC/ single dwelling	DOMESTIC/ single dwelling	C
49 / PU-0007-0050	325 Fir Street / 40-05-0003-0011-0002	Brown House	1965	Ranch	Building	DOMESTIC/ single dwelling	DOMESTIC/ single dwelling	C
49a	325 Fir Street / 40-05-0003-0011-0002	Brown House Garage	1992	No Style	Building	DOMESTIC/ secondary structure	DOMESTIC/ secondary structure	NC
50 / PU-0007-0051	327 Fir Street / 40-05-0003-0011-0001	Earley House	1963	Ranch	Building	DOMESTIC/ single dwelling	DOMESTIC/ single dwelling	C
51 / PU-0007-0053	401 Fir Street / 40-05-0003-0010-0002	Smith House	1959	Ranch	Building	DOMESTIC/ single dwelling	DOMESTIC/ single dwelling	C
52 / PU-0007-0055	403 Fir Street / 40-05-0003-0010-0001	Higginbotham House	1959	Ranch	Building	DOMESTIC/ single dwelling	DOMESTIC/ single dwelling	NC
52a	403 Fir Street / 40-05-0003-0010-0001	Higginbotham House Garage	1979	No Style	Building	DOMESTIC/ secondary structure	DOMESTIC/ secondary structure	NC

Eleanor Historic District
Name of Property

Putnam County, WV
County and State

ID / HPI	Address / Parcel	Name	Date	Style	Type	Historic Use	Current Use	Status
53	400 Fir Street / 40-05-0003-0009-0002	Fertig House	1967	Split Level	Building	DOMESTIC/ single dwelling	DOMESTIC/ single dwelling	NC
54 / PU-0007-0057	405 Fir Street / 40-05-0003-0028-0001	Absten House	1962	Ranch	Building	DOMESTIC/ single dwelling	DOMESTIC/ single dwelling	C
55	407 Fir Street / 40-05-0003-0028-0002	Gillespie House	2006	No Style	Building	DOMESTIC/ single dwelling	DOMESTIC/ single dwelling	NC
56 / PU-0007-0054	402 Fir Street / 40-05-0003-0007-0000	Carr House	1953	Ranch	Building	DOMESTIC/ single dwelling	DOMESTIC/ single dwelling	NC
56a	402 Fir Street / 40-05-0003-0007-0000	Carr House Garage	c.1990	No Style	Building	DOMESTIC/ secondary structure	DOMESTIC/ secondary structure	NC
57 / PU-0007-0056	404 Fir Street / 40-05-0003-0006-0000	Meadows House	1934	Vernacular	Building	DOMESTIC/ single dwelling	DOMESTIC/ single dwelling	C
58 / PU-0007-0059	409 Fir Street / 40-05-0003-0027-0001	Martin House	1959	Ranch	Building	DOMESTIC/ single dwelling	DOMESTIC/ single dwelling	NC
59 / PU-0007-0058	406 Fir Street / 40-05-0003-0005-0000	Schmader House	1950	Minimal Traditional	Building	DOMESTIC/ single dwelling	DOMESTIC/ single dwelling	C
59a	406 Fir Street / 40-05-0003-0005-0000	Schmader House Garage	2014	No Style	Building	DOMESTIC/ secondary structure	DOMESTIC/ secondary structure	NC
60	408 Fir Street / 40-05-0003-0026-0001	Lovejoy House	2011	Ranch	Building	DOMESTIC/ single dwelling	DOMESTIC/ single dwelling	NC
61 / PU-0007-0062	413 Fir Street / 40-05-0003-0032-0003	Jeffries House	1959	Ranch	Building	DOMESTIC/ single dwelling	DOMESTIC/ single dwelling	C
61a	413 Fir Street / 40-05-0003-0032-0003	Jeffries House	1970	Ranch	Building	DOMESTIC/ single dwelling	DOMESTIC/ single dwelling	NC

Eleanor Historic District

Putnam County, WV

Name of Property

County and State

ID / HPI	Address / Parcel	Name	Date	Style	Type	Historic Use	Current Use	Status
62 / PU-0007-0063	415 Fir Street / 40-05-0003-0032-0001	Childers House	1959	Ranch	Building	DOMESTIC/ single dwelling	DOMESTIC/ single dwelling	C
62a	415 Fir Street / 40-05-0003-0032-0001	Childers House Garage	1959	No Style	Building	DOMESTIC/ secondary structure	DOMESTIC/ secondary structure	C
63 / PU-0007-0060	410 Fir Street / 40-05-0003-0026-0003	Harper House	1934	Vernacular	Building	DOMESTIC/ single dwelling	DOMESTIC/ single dwelling	C
64	410a Fir Street / 40-05-0003-0026-0000	Farley House	c.1970	Vernacular	Building	DOMESTIC/ single dwelling	DOMESTIC/ single dwelling	NC
65	412 Fir Street / 40-05-0003-0031-0000	Buckeye Community Apartments 1	1985	No Style	Building	DOMESTIC/ multiple dwelling	DOMESTIC/ multiple dwelling	NC
65a	412 Fir Street / 40-05-0003-0031-0000	Buckeye Community Apartments 2	1985	No Style	Building	DOMESTIC/ multiple dwelling	DOMESTIC/ multiple dwelling	NC
65b	412 Fir Street / 40-05-0003-0031-0000	Buckeye Community Apartments 3	1985	No Style	Building	DOMESTIC/ multiple dwelling	DOMESTIC/ multiple dwelling	NC
65c	412 Fir Street / 40-05-0003-0031-0000	Buckeye Community Apartments 4	1985	No Style	Building	DOMESTIC/ multiple dwelling	DOMESTIC/ multiple dwelling	NC
65d	412 Fir Street / 40-05-0003-0031-0000	Buckeye Community Apartments Parking Lot	1985	N/A	Structure	LANDSCAPE/ parking lot	LANDSCAPE/ parking lot	NC
66 / PU-0007-0064	417 Fir Street / 40-05-0003-0038-0000	Mink House	1959	Ranch	Building	DOMESTIC/ single dwelling	DOMESTIC/ single dwelling	C
66a	417 Fir Street / 40-05-0003-0038-0000	Mink House Garage	1959	No Style	Building	DOMESTIC/ secondary structure	DOMESTIC/ secondary structure	C
67	419 Fir Street / 40-05-0003-0036-0000	Sharp House	2005	No Style	Building	DOMESTIC/ single dwelling	DOMESTIC/ single dwelling	NC

Eleanor Historic District
Name of Property

Putnam County, WV
County and State

ID / HPI	Address / Parcel	Name	Date	Style	Type	Historic Use	Current Use	Status
68	414 Fir Street / 40-05-0003-0035-0001	Errett House	1973	Ranch	Building	DOMESTIC/ single dwelling	DOMESTIC/ single dwelling	NC
69 / PU-0003-0353	416 Fir Street / 40-05-0003-0035-0000	Strickland House	1934	Vernacular	Building	DOMESTIC/ single dwelling	DOMESTIC/ single dwelling	C
69a	416 Fir Street / 40-05-0003-0035-0000	Strickland House Garage	1998	No Style	Building	DOMESTIC/ secondary structure	DOMESTIC/ secondary structure	NC
70 / PU-0007-0065	421 Fir Street / 40-05-0003-0045-0001	Coleman House	1951	No Style	Building	DOMESTIC/ single dwelling	DOMESTIC/ single dwelling	NC
71 / PU-0003-0352	418 Fir Street / 40-05-0003-0044-0000	Craddock House	1934	Vernacular	Building	DOMESTIC/ single dwelling	DOMESTIC/ single dwelling	C
72 / PU-0007-0066	423 Fir Street / 40-05-0003-0045-0000	Young House	1960	Ranch	Building	DOMESTIC/ single dwelling	DOMESTIC/ single dwelling	C
Eleanor Circle								
73	100 Eleanor Circle / 40-05-0004-0057-0001	Smith House	1991	No Style	Building	DOMESTIC/ single dwelling	DOMESTIC/ single dwelling	NC
73a	100 Eleanor Circle / 40-05-0004-0057-0001	Smith House Garage	1986	No Style	Building	DOMESTIC/ secondary structure	DOMESTIC/ secondary structure	NC
74 / PU-0003-0331	102 Eleanor Circle / 40-05-0004-0057-0000	Hartley House	1934	Vernacular	Building	DOMESTIC/ single dwelling	DOMESTIC/ single dwelling	C
74a	102 Eleanor Circle / 40-05-0004-0057-0000	Hartley House Garage	2016	No Style	Building	DOMESTIC/ secondary structure	DOMESTIC/ secondary structure	NC
75 / PU-0007-0001	104 Eleanor Circle / 40-05-0004-0052-0001	Cooper House	1934	Vernacular	Building	DOMESTIC/ single dwelling	DOMESTIC/ single dwelling	C

Eleanor Historic District

Putnam County, WV

Name of Property

County and State

ID / HPI	Address / Parcel	Name	Date	Style	Type	Historic Use	Current Use	Status
76 / PU-0007-0002	106 Eleanor Circle / 40-05-0004-0051-0000	Browning House	1955	Ranch	Building	DOMESTIC/ single dwelling	DOMESTIC/ single dwelling	C
77 / PU-0007-0003	108 Eleanor Circle / 40-05-0004-0049-0001	Legg House	1963	Ranch	Building	DOMESTIC/ single dwelling	DOMESTIC/ single dwelling	C
78 / PU-0003-0332	110 Eleanor Circle / 40-05-0004-0049-0000	Stanley House	1934	Vernacular	Building	DOMESTIC/ single dwelling	DOMESTIC/ single dwelling	C
79	112 Eleanor Circle / 40-05-0004-0044-0000	Kimble House	1986	No Style	Building	DOMESTIC/ single dwelling	DOMESTIC/ single dwelling	NC
80 / PU-0007-0004	114 Eleanor Circle / 40-05-0004-0041-0000	Brogan House	1934	Vernacular	Building	DOMESTIC/ single dwelling	DOMESTIC/ single dwelling	C
81 / PU-0007-0005	116 Eleanor Circle / 40-05-0004-0040-0000	Tomlinson House	1945	Minimal Traditional	Building	DOMESTIC/ single dwelling	DOMESTIC/ single dwelling	C
82 / PU-0007-0006	118 Eleanor Circle / 40-05-0004-0037-0001	McClanahan House	1934	Vernacular	Building	DOMESTIC/ single dwelling	DOMESTIC/ single dwelling	NC
82a	118 Eleanor Circle / 40-05-0004-0037-0001	McClanahan House Garage	1974	No Style	Building	DOMESTIC/ secondary structure	DOMESTIC/ secondary structure	NC
83 / PU-0003-0333	120 Eleanor Circle / 40-05-0004-0036-0000	Christy House	1934	Vernacular	Building	DOMESTIC/ single dwelling	DOMESTIC/ single dwelling	C
84 / PU-0007-0007	122 Eleanor Circle / 40-05-0004-0035-0000	Hendricks House	1953	Ranch	Building	DOMESTIC/ single dwelling	DOMESTIC/ single dwelling	C
84a	122	Hendricks	2005	No Style	Building	DOMESTIC/	DOMESTIC/	NC

Eleanor Historic District
Name of Property

Putnam County, WV
County and State

ID / HPI	Address / Parcel	Name	Date	Style	Type	Historic Use	Current Use	Status
	Eleanor Circle / 40-05-0004-0035-0000	House Garage				secondary structure	secondary structure	
85 / PU-0007-0008	124 Eleanor Circle / 40-05-0004-0034-0000	Jordan House	1955	Ranch	Building	DOMESTIC/ single dwelling	DOMESTIC/ single dwelling	C
86 / PU-0003-0334	126 Eleanor Circle / 40-05-0004-0033-0000	Jeffries House	1934	Vernacular	Building	DOMESTIC/ single dwelling	DOMESTIC/ single dwelling	C
87 / PU-0003-0335	128 Eleanor Circle / 40-05-0004-0032-0000	Holmes House	1934	Vernacular	Building	DOMESTIC/ single dwelling	DOMESTIC/ single dwelling	C
87a	128 Eleanor Circle / 40-05-0004-0032-0000	Holmes House Garage	1976	No Style	Building	DOMESTIC/ secondary structure	DOMESTIC/ secondary structure	NC
88 / PU-0007-0009	130 Eleanor Circle / 40-05-0004-0031-0000	Harmon House	1955	Ranch	Building	DOMESTIC/ single dwelling	DOMESTIC/ single dwelling	C
89 / PU-0007-0010	132 Eleanor Circle / 40-05-0004-0030-0000	Higginbotham House	1946	Ranch	Building	DOMESTIC/ single dwelling	DOMESTIC/ single dwelling	C
90 / PU-0003-0336	134 Eleanor Circle / 40-05-0004-0029-0000	Milhorn House	1934	Vernacular	Building	DOMESTIC/ single dwelling	DOMESTIC/ single dwelling	C
90a	134 Eleanor Circle / 40-05-0004-0029-0000	Milhorn House Garage	1970	No Style	Building	DOMESTIC/ secondary structure	DOMESTIC/ secondary structure	NC
91 / PU-0007-0011	136 Eleanor Circle / 40-05-0004-0020-0000	Anthony House	1934	Vernacular	Building	DOMESTIC/ single dwelling	DOMESTIC/ single dwelling	C
91a	136 Eleanor	Anthony House	1970	No Style	Building	DOMESTIC/ secondary structure	DOMESTIC/ secondary structure	NC

Eleanor Historic District
Name of Property

Putnam County, WV
County and State

ID / HPI	Address / Parcel	Name	Date	Style	Type	Historic Use	Current Use	Status
	Circle / 40-05-0004-0020-0000	Garage						
92 / PU-0007-0012	140 Eleanor Circle / 40-05-0004-0028-0000	Patton House	1952	Ranch	Building	DOMESTIC/ single dwelling	DOMESTIC/ single dwelling	C
93 / PU-0003-0337	142 Eleanor Circle / 40-05-0004-0018-0000	Watters House	1934	Vernacular	Building	DOMESTIC/ single dwelling	DOMESTIC/ single dwelling	NC
94 / PU-0003-0330	200 Eleanor Circle / 40-05-0003-0021-0000	Meadows House	1934	Vernacular	Building	DOMESTIC/ single dwelling	DOMESTIC/ single dwelling	C
94a	200 Eleanor Circle / 40-05-0003-0021-0000	Meadows House Garage	1970	No Style	Building	DOMESTIC/ secondary structure	DOMESTIC/ secondary structure	NC
95 / PU-0003-0339	204 Eleanor Circle / 40-05-0003-0020-0000	Bowles House	1964	Ranch	Building	DOMESTIC/ single dwelling	DOMESTIC/ single dwelling	C
96 / PU-0007-0014	206 Eleanor Circle / 40-05-0003-0019-0000	Hescht House	1934	Vernacular	Building	DOMESTIC/ single dwelling	DOMESTIC/ single dwelling	NC
96a	206 Eleanor Circle	Hescht House Garage	1997	No Style	Building	DOMESTIC/ secondary structure	DOMESTIC/ secondary structure	NC
97 / PU-0003-0340	208 Eleanor Circle / 40-05-0003-0018-0000	Lively House	1934	Vernacular	Building	DOMESTIC/ single dwelling	DOMESTIC/ single dwelling	C
98	210 Eleanor Circle / 40-05-0003-0018-0001	Bailey House	1973	Ranch	Building	DOMESTIC/ single dwelling	DOMESTIC/ single dwelling	NC

Eleanor Historic District
Name of Property

Putnam County, WV
County and State

ID / HPI	Address / Parcel	Name	Date	Style	Type	Historic Use	Current Use	Status
98a	210 Eleanor Circle / 40-05-0003-0018-0001	Bailey House Garage	1978	No Style	Building	DOMESTIC/ secondary structure	DOMESTIC/ secondary structure	NC
99 / PU-0007-0015	214 Eleanor Circle / 40-05-0003-0017-0000	Smith House	1934	Vernacular	Building	DOMESTIC/ single dwelling	DOMESTIC/ single dwelling	C
99a	214 Eleanor Circle / 40-05-0003-0017-0000	Smith House Garage	1980	No Style	Building	DOMESTIC/ secondary structure	DOMESTIC/ secondary structure	NC
100 / PU-0003-0342	216 Eleanor Circle / 40-05-0003-0016-0000	McKown House	1934	Vernacular	Building	DOMESTIC/ single dwelling	DOMESTIC/ single dwelling	C
100a	216 Eleanor Circle / 40-05-0003-0016-0000	McKown House Garage	1934	No Style	Building	DOMESTIC/ secondary structure	DOMESTIC/ secondary structure	C
101	218 Eleanor Circle / 40-05-0003-0016-0001	Anthony House	1987	No Style	Building	DOMESTIC/ single dwelling	DOMESTIC/ single dwelling	NC
102 / PU-0007-0016	220 Eleanor Circle / 40-05-0003-0013-0001	Keeling House	1955	Ranch	Building	DOMESTIC/ single dwelling	DOMESTIC/ single dwelling	C
103 / PU-0003-0343	222 Eleanor Circle / 40-05-0003-0012-0000	Lee Investments House	1934	Vernacular	Building	DOMESTIC/ single dwelling	DOMESTIC/ single dwelling	C
104 / PU-0003-0344	224 Eleanor Circle / 40-05-0003-0011-000	McClanahan House	1934	Vernacular	Building	DOMESTIC/ single dwelling	DOMESTIC/ single dwelling	C
105	226 Eleanor Circle / 40-05-0003-0011-0003	Shaffer House	1990	Ranch	Building	DOMESTIC/ single dwelling	DOMESTIC/ single dwelling	NC
106 /	228	Smith House	1960	Ranch	Building	DOMESTIC/ single	DOMESTIC/ single	C

Eleanor Historic District
Name of Property

Putnam County, WV
County and State

ID / HPI	Address / Parcel	Name	Date	Style	Type	Historic Use	Current Use	Status
PU-0007-0017	Eleanor Circle / 40-05-0003-0010-0003					dwelling	dwelling	
107 / PU-0003-0345	230 Eleanor Circle / 40-05-0003-0010-0000	Harold House	1934	Vernacular	Building	DOMESTIC/ single dwelling	DOMESTIC/ single dwelling	C
107a	230 Eleanor Circle / 40-05-0003-0010-0000	Harold House Garage	1975	No Style	Building	DOMESTIC/ secondary structure	DOMESTIC/ secondary structure	NC
108 / PU-0003-0346	232 Eleanor Circle / 40-05-0003-0028-0003	Cochran House	1934	Vernacular	Building	DOMESTIC/ single dwelling	DOMESTIC/ single dwelling	C
109 / PU-0007-0018	234 Eleanor Circle / 40-05-0003-0028-0000	Craig House	1955	Ranch	Building	DOMESTIC/ single dwelling	DOMESTIC/ single dwelling	NC
109a	234 Eleanor Circle / 40-05-0003-0028-0000	Craig House Garage	2000	No Style	Building	DOMESTIC/ secondary structure	DOMESTIC/ secondary structure	NC
110	236 Eleanor Circle / 40-05-0003-0027-0003	Shock House	1981	Split Level	Building	DOMESTIC/ single dwelling	DOMESTIC/ single dwelling	NC
111 / PU-0003-0347	238 Eleanor Circle / 40-05-0003-0027-0000	Whittington House	1934	Vernacular	Building	DOMESTIC/ single dwelling	DOMESTIC/ single dwelling	C
111a	238 Eleanor Circle / 40-05-0003-0027-0000	Whittington House Garage	1970	No Style	Building	DOMESTIC/ secondary structure	DOMESTIC/ secondary structure	NC
112 / PU-0007-0019	240 Eleanor Circle / 40-05-0003-0032-0000	Watters House	1934	Vernacular	Building	DOMESTIC/ single dwelling	DOMESTIC/ single dwelling	C
113 / PU-	242 Eleanor	Wiggins House	1965	Ranch	Building	DOMESTIC/ single dwelling	DOMESTIC/ single dwelling	C

Eleanor Historic District
Name of Property

Putnam County, WV
County and State

ID / HPI	Address / Parcel	Name	Date	Style	Type	Historic Use	Current Use	Status
0007-0020	Circle / 40-05-0003-0032-0004							
114 / PU-0007-0021	244 Eleanor Circle / 40-05-0003-0038-0001	Wolfe House	1959	Split Level	Building	DOMESTIC/ single dwelling	DOMESTIC/ single dwelling	C
114a	244 Eleanor Circle / 40-05-0003-0038-0001	Wolfe House Barn	2009	No Style	Building	DOMESTIC/ secondary structure	DOMESTIC/ secondary structure	NC
115 / PU-0003-0348	246 Eleanor Circle / 40-05-0003-0037-0000	Sharp House	1934	Vernacular	Building	DOMESTIC/ single dwelling	DOMESTIC/ single dwelling	C
116 / PU-0007-0022	248 Eleanor Circle / 40-05-0003-0046-0001	Legg House	1959	Ranch	Building	DOMESTIC/ single dwelling	DOMESTIC/ single dwelling	C
117	201A Eleanor Circle / 40-05-0003-0048-0000	Town Of Eleanor Municipal Garage 1	c.1980	No Style	Building	GOVERNMENT/ other	GOVERNMENT/ other	NC
117a	201A Eleanor Circle / 40-05-0003-0048-0000	Town Of Eleanor Municipal Garage 2	c.1980	No Style	Building	GOVERNMENT/ other	GOVERNMENT/ other	NC
117b	201A Eleanor Circle / 40-05-0003-0048-0000	Town Of Eleanor Municipal Garage 3	c.1980	No Style	Building	GOVERNMENT/ other	GOVERNMENT/ other	NC
118 / PU-0007-0013	205 Eleanor Circle / 40-05-0003-0047-0000	Eleanor Presbyterian Church	1953	No Style	Building	RELIGION/ religious facility	RELIGION/ religious facility	C
119 / PU-0003-0330	200 Eleanor Circle / 40-05-0004-0059-0000	Honaker House	1934	Vernacular	Building	DOMESTIC/ single dwelling	DOMESTIC/ single dwelling	C

Eleanor Historic District
Name of Property

Putnam County, WV
County and State

ID / HPI	Address / Parcel	Name	Date	Style	Type	Historic Use	Current Use	Status
Roosevelt Boulevard								
120	105 Roosevelt Boulevard/ 40-05-0004-0070-0000	Gino's Pizza	1985	No Style	Building	COMMERCE/ restaurant	COMMERCE/ restaurant	NC
120a	209 Roosevelt Boulevard / 40-05-0004-0070-0000	Gino's Pizza Parking Lot	1985	N/A	Structure	LANDSCAPE/ parking lot	LANDSCAPE/ parking lot	NC
121	198 Roosevelt Boulevard / 40-05-0004-0059-0001	Medical Offices	1999	No Style	Building	HEALTH CARE/ medical business	HEALTH CARE/ medical business	NC
121a	198 Roosevelt Boulevard / 40-05-0004-0059-0001	Medical Offices Parking Lot	1999	N/A	Structure	LANDSCAPE/ parking lot	LANDSCAPE/ parking lot	NC
122	203 Roosevelt Boulevard / 40-05-0004-0067-0000	Walgreens	1997	No Style	Building	COMMERCE/ business	COMMERCE/ business	NC
122a	203 Roosevelt Boulevard / 40-05-0004-0067-0000	Walgreens Parking Lot	1997	N/A	Structure	LANDSCAPE/ parking lot	LANDSCAPE/ parking lot	NC
123 / PU-0007-0078	205 Roosevelt Boulevard / 40-05-0004-0066-0000	Absten House	1961	Ranch	Building	DOMESTIC/ single dwelling	DOMESTIC/ single dwelling	C
123a	205 Roosevelt Boulevard / 40-05-0004-0066-0000	Absten House Garage	1961	No Style	Building	DOMESTIC/ secondary structure	DOMESTIC/ secondary structure	C
124 / PU-0007-0079	207 Roosevelt Boulevard / 40-05-0004-0065-0000	Saulton House	1954	Ranch	Building	DOMESTIC/ single dwelling	DOMESTIC/ single dwelling	C
125 / PU-0007-0080	209 Roosevelt Boulevard / 40-05-0004-0064-0000	Absten House	1934	Vernacular	Building	DOMESTIC/ single dwelling	DOMESTIC/ single dwelling	C

Eleanor Historic District
Name of Property

Putnam County, WV
County and State

ID / HPI	Address / Parcel	Name	Date	Style	Type	Historic Use	Current Use	Status
125a	209 Roosevelt Boulevard / 40-05-0004-0064-0000	Absten House Garage	1970	No Style	Building	DOMESTIC/ secondary structure	DOMESTIC/ secondary structure	NC
126 / PU-0007-0081	211 Roosevelt Boulevard / 40-05-0004-0063-0000	Harris House	1934	Vernacular	Building	DOMESTIC/ single dwelling	DOMESTIC/ single dwelling	C
126a	211 Roosevelt Boulevard / 40-05-0004-0063-0000	Harris House Garage	1975	No Style	Building	DOMESTIC/ secondary structure	DOMESTIC/ secondary structure	NC
127 / PU-0007-0082	213 Roosevelt Boulevard / 40-05-0004-0063-0001	Lee Investments Commercial Property	1950	No Style	Building	COMMERCE/ business	COMMERCE/ business	NC
127a	213 Roosevelt Boulevard / 40-05-0004-0063-0001	Lee Investments Commercial Property Parking Lot	1973	N/A	Structure	LANDSCAPE/ parking lot	LANDSCAPE/ parking lot	NC
128 / PU-0007-0083	215 Roosevelt Boulevard / 40-05-0004-0062-0000	Noffsinger Commercial Property	1935	Vernacular	Building	DOMESTIC/ single dwelling	COMMERCE/ business	C
128a	215 Roosevelt Boulevard / 40-05-0004-0062-0000	Noffsinger Commercial Property Parking Lot	c.1975	N/A	Structure	LANDSCAPE/ parking lot	LANDSCAPE/ parking lot	NC
129	300 Roosevelt Boulevard / 40-05-0004-0056-0000	Putnam Career & Technical Center	1974	No Style	Building	EDUCATION/ school	EDUCATION/ school	NC
129a	300 Roosevelt Boulevard / 40-05-0004-0056-0000	Putnam Career & Technical Center Parking Lot	1980	N/A	Structure	LANDSCAPE/ parking lot	LANDSCAPE/ parking lot	NC
130	302 Roosevelt Boulevard / 40-05-0004-0055-0000	Dairy Queen	1963	Roadside	Building	COMMERCE/ restaurant	COMMERCE/ restaurant	C
130a	302	Clendenin	1975	Ranch	Building	DOMESTIC/ single	DOMESTIC/ single	NC

Eleanor Historic District
Name of Property

Putnam County, WV
County and State

ID / HPI	Address / Parcel	Name	Date	Style	Type	Historic Use	Current Use	Status
	Roosevelt Boulevard / 40-05-0004-0055-0000	House				dwelling	dwelling	
130b	302 Roosevelt Boulevard / 40-05-0004-0055-0000	Clendenin House Garage	1990	No Style	Building	DOMESTIC/ secondary structure	DOMESTIC/ secondary structure	NC
130c	302 Roosevelt Boulevard / 40-05-0004-0055-0000	Dairy Queen Parking Lot	1963	N/A	Structure	LANDSCAPE/ parking lot	LANDSCAPE/ parking lot	C
131 / PU-0003-0428	301 Roosevelt Boulevard / 40-05-0004-0061-0000	Veclair Commercial Property	1935	Commercial	Building	COMMERCE/ business	COMMERCE/ business	C
131a	301 Roosevelt Boulevard / 40-05-0004-0061-0000	Veclair Commercial Property Building 2	1960	Commercial	Building	COMMERCE/ business	COMMERCE/ business	C
131b	301 Roosevelt Boulevard / 40-05-0004-0061-0000	Veclair Commercial Property Parking Lot	1935; 1960	N/A	Structure	LANDSCAPE/ parking lot	LANDSCAPE/ parking lot	C
132 / PU-0003-0432	401 Roosevelt Boulevard / 40-05-0003-0058-0000	Eleanor Town Hall	c.1840	Federal	Building	DOMESTIC/ single dwelling	GOVERNMENT/ city hall	C
133	400 Roosevelt Boulevard / 40-05-0004-0043-0000	George Washington Middle School	2005	No Style	Building	EDUCATION/ school	EDUCATION/ school	NC
133a	400 Roosevelt Boulevard / 40-05-0004-0043-0000	George Washington Elementary School	c.1950	No Style	Building	EDUCATION/ school	EDUCATION/ school	C
133b	400 Roosevelt Boulevard / 40-05-0004-0043-0000	George Washington Schools Football Stadium	c.1980	N/A	Site	EDUCATION/ education-related	EDUCATION/ education-related	NC
133c	400 Roosevelt	George Washington	c.1980	N/A	Site	EDUCATION/ education-related	EDUCATION/ education-related	NC

Eleanor Historic District
Name of Property

Putnam County, WV
County and State

ID / HPI	Address / Parcel	Name	Date	Style	Type	Historic Use	Current Use	Status
	Boulevard / 40-05-0004-0043-0000	Schools Baseball Field						
133d	400 Roosevelt Boulevard / 40-05-0004-0043-0000	George Washington Schools Athletic Storage	c.1980	No Style	Building	EDUCATION/ education-related	EDUCATION/ education-related	NC
133e	400 Roosevelt Boulevard / 40-05-0004-0043-0000	George Washington Schools Parking Lot	c.1980	N/A	Structure	LANDSCAPE/ parking lot	LANDSCAPE/ parking lot	NC
134	501 Roosevelt Boulevard / 40-05-0003-0057-0000	Fruth Pharmacy	1996	No Style	Building	HEALTH CARE/ medical business	HEALTH CARE/ medical business	NC
134a	501 Roosevelt Boulevard / 40-05-0003-0057-0000	Fruth Pharmacy Parking Lot	1996	N/A	Structure	LANDSCAPE/ parking lot	LANDSCAPE/ parking lot	NC
135	503 Roosevelt Boulevard / 40-05-0003-0057-0002	Family Care Medical Center	1999	No Style	Building	HEALTH CARE/ medical business	HEALTH CARE/ medical business	NC
135a	503 Roosevelt Boulevard / 40-05-0003-0057-0002	Family Care Medical Center Parking Lot	1999	N/A	Structure	LANDSCAPE/ parking lot	LANDSCAPE/ parking lot	NC
136	401 Roosevelt Boulevard / 40-05-0003-0048-0000	Eleanor Public Library	2007	No Style	Building	EDUCATION/ library	EDUCATION/ library	NC
136a	401 Roosevelt Boulevard / 40-05-0003-0048-0000	Eleanor Public Library Parking Lot	c.2000	N/A	Structure	LANDSCAPE/ parking lot	LANDSCAPE/ parking lot	NC
137	600 Roosevelt Boulevard / 40-05-0003-0048-0000	Eleanor Fire Department	c.1975	No Style	Building	GOVERNMENT/ fire station	GOVERNMENT/ fire station	NC
138	Roosevelt Boulevard / 40-05-	Eleanor Public Park	c.1975	N/A	Site	RECREATION/outdoor recreation	RECREATION/outdoor recreation	NC

Eleanor Historic District
Name of Property

Putnam County, WV
County and State

ID / HPI	Address / Parcel	Name	Date	Style	Type	Historic Use	Current Use	Status
	0003-0048-0000							
139 / PU-0007-0085	601 Roosevelt Boulevard / 40-05-0003-0056-0000	McLane House	1934	Vernacular	Building	DOMESTIC/ single dwelling	DOMESTIC/ single dwelling	C
139a	601 Roosevelt Boulevard / 40-05-0003-0056-0000	McLane House Garage	2002	No Style	Building	DOMESTIC/ secondary structure	DOMESTIC/ secondary structure	NC
140 / PU-0007-0086	603 Roosevelt Boulevard / 40-05-0003-0055-0000	Smith House	1951	Split Level	Building	DOMESTIC/ single dwelling	DOMESTIC/ single dwelling	C
141	605 Roosevelt Boulevard / 40-05-0003-0054-0001	Brown House	1972	Ranch	Building	DOMESTIC/ single dwelling	DOMESTIC/ single dwelling	NC
142 / PU-0003-0419	607 Roosevelt Boulevard / 40-05-0003-0054-0000	Bowles House	1934	Vernacular	Building	DOMESTIC/ single dwelling	DOMESTIC/ single dwelling	C
142a	607 Roosevelt Boulevard / 40-05-0003-0054-0000	Bowles House Garage	1976	No Style	Building	DOMESTIC/ secondary structure	DOMESTIC/ secondary structure	NC
143 / PU-0007-0087	609 Roosevelt Boulevard / 40-05-0003-0053-0000	Parsons House	1934	Vernacular	Building	DOMESTIC/ single dwelling	DOMESTIC/ single dwelling	C
143a	609 Roosevelt Boulevard / 40-05-0003-0053-0000	Parsons House Garage	1969	No Style	Building	DOMESTIC/ secondary structure	DOMESTIC/ secondary structure	NC
144	611 Roosevelt Boulevard / 40-05-0003-0053-0001	Stone House	1975	Ranch	Building	DOMESTIC/ single dwelling	DOMESTIC/ single dwelling	NC

Eleanor Historic District

Putnam County, WV

Name of Property

County and State

ID / HPI	Address / Parcel	Name	Date	Style	Type	Historic Use	Current Use	Status
144a	611 Roosevelt Boulevard / 40-05-0003-0053-0001	Stone House Garage	2004	No Style	Building	DOMESTIC/ secondary structure	DOMESTIC/ secondary structure	NC
145	613 Roosevelt Boulevard / 40-05-0003-0052-0001	Swett House	1988	No Style	Building	DOMESTIC/ single dwelling	DOMESTIC/ single dwelling	NC
146 / PU-0003-0420	615 Roosevelt Boulevard / 40-05-0003-0052-0000	Stover House	1934	Vernacular	Building	DOMESTIC/ single dwelling	DOMESTIC/ single dwelling	C
146a	615 Roosevelt Boulevard / 40-05-0003-0052-0000	Stover House Garage	1977	No Style	Building	DOMESTIC/ secondary structure	DOMESTIC/ secondary structure	NC
147 / PU-0003-0421	617 Roosevelt Boulevard / 40-05-0003-0051-0000	Town of Eleanor Building	1935	Vernacular	Building	DOMESTIC/ single dwelling	DOMESTIC/ single dwelling	C
148	700 Roosevelt Boulevard / 40-05-0003-0046-0000	Bryan House	1934	Vernacular	Building	DOMESTIC/ single dwelling	DOMESTIC/ single dwelling	C
148a	700 Roosevelt Boulevard / 40-05-0003-0046-0000	Bryan House Garage	1960	No Style	Building	DOMESTIC/ secondary structure	DOMESTIC/ secondary structure	C
149	800 Roosevelt Boulevard / 40-05-0003-0043-0000	Sparks House	1934	Vernacular	Building	DOMESTIC/ single dwelling	DOMESTIC/ single dwelling	C
150	900 Roosevelt Boulevard / 40-05-0002-0058-0000	Peoples Federal Credit Union	2003	No Style	Building	COMMERCE/ financial institution	COMMERCE/ financial institution	NC
150a	900 Roosevelt Boulevard / 40-05-0002-0058-0000	Peoples Federal Credit Union Parking Lot	2003	N/A	Structure	LANDSCAPE/ parking lot	LANDSCAPE/ parking lot	NC
151 /	904	Rayburn	1934	Vernacular	Building	DOMESTIC/ single	DOMESTIC/ single	C

Eleanor Historic District
Name of Property

Putnam County, WV
County and State

ID / HPI	Address / Parcel	Name	Date	Style	Type	Historic Use	Current Use	Status
PU-0007-0090	Roosevelt Boulevard / 40-05-0002-0057-0000	House				dwelling	dwelling	
152 / PU-0007-0092	906 Roosevelt Boulevard / 40-05-0002-0056-0000	Clendenin House	1965	Ranch	Building	DOMESTIC/ single dwelling	DOMESTIC/ single dwelling	NC
153	908 Roosevelt Boulevard / 40-05-0002-0055-0000	Beller House	2012	No Style	Building	DOMESTIC/ single dwelling	DOMESTIC/ single dwelling	NC
154	910 Roosevelt Boulevard / 40-05-0002-0055-0000	Beller House	2001	No Style	Building	DOMESTIC/ single dwelling	DOMESTIC/ single dwelling	NC
154a	910 Roosevelt Boulevard / 40-05-0002-0055-0000	Beller House Garage	1999	No Style	Building	DOMESTIC/ secondary structure	DOMESTIC/ secondary structure	NC
155	901 Roosevelt Boulevard / 40-05-0002-0097-0000	Baptist Church of Eleanor	1939; 1989	No Style	Building	RELIGION/ religious facility	RELIGION/ religious facility	NC
155a	901 Roosevelt Boulevard / 40-05-0002-0097-0000	Baptist Church of Eleanor Parking Lot	1996	N/A	Structure	LANDSCAPE/ parking lot	LANDSCAPE/ parking lot	NC
156 / PU-0003-0429	903 Roosevelt Boulevard / 40-05-0002-0096-0000	Exxon Mobile Gas Station	1959	Commercial	Building	COMMERCE/ specialty store	COMMERCE/ specialty store	C
156a	903 Roosevelt Boulevard / 40-05-0002-0096-0000	Exxon Gas Pumps	c.1980	N/A	Structure	COMMERCE/ specialty store	COMMERCE/ specialty store	NC
156b	903 Roosevelt Boulevard / 40-05-0002-0096-0000	Exxon Parking Lot	1959	N/A	Structure	LANDSCAPE/ parking lot	LANDSCAPE/ parking lot	C
157 / PU-	912 Roosevelt	Smith House	1934	Vernacular	Building	DOMESTIC/ single dwelling	DOMESTIC/ single dwelling	C

Eleanor Historic District
Name of Property

Putnam County, WV
County and State

ID / HPI	Address / Parcel	Name	Date	Style	Type	Historic Use	Current Use	Status
0003-0423	Boulevard / 40-05-0002-0054-0000							
158 / PU-0003-0424	914 Roosevelt Boulevard / 40-05-0002-0053-0000	Bennett House	1934	Vernacular	Building	DOMESTIC/ single dwelling	DOMESTIC/ single dwelling	C
158a	914 Roosevelt Boulevard / 40-05-0002-0053-0000	Bennett House Garage	1965	No Style	Building	DOMESTIC/ secondary structure	DOMESTIC/ secondary structure	C
159 / PU-0007-0091	905 Roosevelt Boulevard / 40-05-0002-0095-0000	Sheridan House	1934	Vernacular	Building	DOMESTIC/ single dwelling	DOMESTIC/ single dwelling	C
160 / PU-0003-0425	918 Roosevelt Boulevard / 40-05-0002-0052-0000	Thornton House	1934	Vernacular	Building	DOMESTIC/ single dwelling	DOMESTIC/ single dwelling	C
160a	918 Roosevelt Boulevard / 40-05-0002-0052-0000	Thornton House Garage	1945	No Style	Building	DOMESTIC/ secondary structure	DOMESTIC/ secondary structure	C
161 / PU-0003-0426	922 Roosevelt Boulevard / 40-05-0002-0051-0000	Grant House	1934	Vernacular	Building	DOMESTIC/ single dwelling	DOMESTIC/ single dwelling	C
161a	922 Roosevelt Boulevard / 40-05-0002-0051-0000	Grant House Garage	1970	No Style	Building	DOMESTIC/ secondary structure	DOMESTIC/ secondary structure	NC
162 / PU-0007-0093	911 Roosevelt Boulevard / 40-05-0002-0091-0000	Briscoe House	1945	Minimal Traditional	Building	DOMESTIC/ single dwelling	DOMESTIC/ single dwelling	C
163	924 Roosevelt Boulevard 40-05-0002-0050-0001	Hull House	1993	No Style	Building	DOMESTIC/ single dwelling	DOMESTIC/ single dwelling	NC
164 / PU-0007-	913 Roosevelt Boulevard	Howell House	1937	Vernacular	Building	DOMESTIC/ single dwelling	DOMESTIC/ single dwelling	C

Eleanor Historic District
Name of Property

Putnam County, WV
County and State

ID / HPI	Address / Parcel	Name	Date	Style	Type	Historic Use	Current Use	Status
0094	/ 40-05-0002-0089-0000							
164a	913 Roosevelt Boulevard / 40-05-0002-0089-0000	Howell House Garage	1970	No Style	Building	DOMESTIC/ secondary structure	DOMESTIC/ secondary structure	NC
165 / PU-0007-0145	926 Roosevelt Boulevard / 40-05-0002-0050-0000	Panaro House	1934	Vernacular	Building	DOMESTIC/ single dwelling	DOMESTIC/ single dwelling	C
165a	926 Roosevelt Boulevard / 40-05-0002-0050-0000	Panaro House Garage	1966	No Style	Building	DOMESTIC/ secondary structure	DOMESTIC/ secondary structure	C
166 / PU-0007-0144	928 Roosevelt Boulevard / 40-05-0002-0049-0000	Young House	1934	Vernacular	Building	DOMESTIC/ single dwelling	DOMESTIC/ single dwelling	C
166a	928 Roosevelt Boulevard / 40-05-0002-0049-0000	Young House Garage	1975	No Style	Building	DOMESTIC/ secondary structure	DOMESTIC/ secondary structure	NC
167	915 Roosevelt Boulevard / 40-05-0002-0088-0000	Earls Auto Parts	1993	No Style	Building	COMMERCE/ specialty store	COMMERCE/ specialty store	NC
167a	915 Roosevelt Boulevard / 40-05-0002-0088-0000	Earls Auto Parts Parking Lot	1993	N/A	Structure	LANDSCAPE/ parking lot	LANDSCAPE/ parking lot	NC
168	917 Roosevelt Boulevard / 40-05-0002-0086-0000	Billy's Café	2012	No Style	Building	COMMERCE/ restaurant	COMMERCE/ restaurant	NC
168a	917 Roosevelt Boulevard / 40-05-0002-0086-0000	Billy's Café Parking Lot	2012	N/A	Structure	LANDSCAPE/ parking lot	LANDSCAPE/ parking lot	NC
169	930 Roosevelt Boulevard / 40-05-	Darby House	2002	No Style	Building	DOMESTIC/ single dwelling	DOMESTIC/ single dwelling	NC

Eleanor Historic District
Name of Property

Putnam County, WV
County and State

ID / HPI	Address / Parcel	Name	Date	Style	Type	Historic Use	Current Use	Status
	0002-0049-0001							
170 / PU-0007-0143	932 Roosevelt Boulevard / 40-05-0002-0048-0000	Hedrick House	1951	No Style	Building	DOMESTIC/ single dwelling	DOMESTIC/ single dwelling	C
170a	932 Roosevelt Boulevard / 40-05-0002-0048-0000	Hedrick House Garage	1965	No Style	Building	DOMESTIC/ secondary structure	DOMESTIC/ secondary structure	C
171 / PU-0007-0146	919 Roosevelt Boulevard / 40-05-0002-0084-0000	Bailey Property	1940	No Style	Building	DOMESTIC/ multiple dwelling	DOMESTIC/ multiple dwelling	NC
171a	919 Roosevelt Boulevard / 40-05-0002-0084-0000	Bailey Property Parking Lot	1940	N/A	Structure	LANDSCAPE/ parking lot	LANDSCAPE/ parking lot	NC
172	921 Roosevelt Boulevard / 40-05-0002-0082-0000	Darby House	1992	Ranch	Building	DOMESTIC/ single dwelling	DOMESTIC/ single dwelling	NC
172a	921 Roosevelt Boulevard / 40-05-0002-0082-0000	Darby House Garage	1955	No Style	Building	DOMESTIC/ secondary structure	DOMESTIC/ secondary structure	NC
173 / PU-0007-0142	934 Roosevelt Boulevard / 40-05-0002-0047-0000	Williams House	1935	Vernacular	Building	DOMESTIC/ single dwelling	DOMESTIC/ single dwelling	C
173a	934 Roosevelt Boulevard / 40-05-0002-0047-0000	Williams House Garage	2004	No Style	Building	DOMESTIC/ secondary structure	DOMESTIC/ secondary structure	NC
174 / PU-0007-0141	936 Roosevelt Boulevard / 40-05-0002-0046-0000	Watters House	1935	Vernacular	Building	DOMESTIC/ single dwelling	DOMESTIC/ single dwelling	C
174a	936 Roosevelt Boulevard / 40-05-0002-	Watters House Garage	1996	No Style	Building	DOMESTIC/ secondary structure	DOMESTIC/ secondary structure	NC

Eleanor Historic District
Name of Property

Putnam County, WV
County and State

ID / HPI	Address / Parcel	Name	Date	Style	Type	Historic Use	Current Use	Status
	0046-0000							
175 / PU-0007-0140	938 Roosevelt Boulevard / 40-05-0002-0045-0000	Moore House	1952	Minimal Traditional	Building	DOMESTIC/ single dwelling	DOMESTIC/ single dwelling	C
176	923 Roosevelt Boulevard / 40-05-0002-0080-0000	Carwash	1975	No Style	Building	COMMERCE/ specialty store	COMMERCE/ specialty store	NC
177 / PU-0007-0139	940 Roosevelt Boulevard / 40-05-0002-0044-0000	Moore House	1954	Minimal Traditional	Building	DOMESTIC/ single dwelling	DOMESTIC/ single dwelling	C
178 / PU-0003-0417	942 Roosevelt Boulevard / 40-05-0002-0043-0000	TLB Enterprises House	1934	Vernacular	Building	DOMESTIC/ single dwelling	DOMESTIC/ single dwelling	C
178a	942 Roosevelt Boulevard / 40-05-0002-0043-0000	TLB Enterprises House Garage	1980	No Style	Building	DOMESTIC/ secondary structure	DOMESTIC/ secondary structure	NC
179 / PU-0007-0147	931 Roosevelt Boulevard / 40-05-0002-0078-0000	Craddock Property	1950	No Style	Building	DOMESTIC / multiple dwelling	DOMESTIC / multiple dwelling	C
180 / PU-0007-0148	833 Roosevelt Boulevard / 40-05-0002-0077-0000	Lockwood Garden Apartments	1950	Commercial	Building	DOMESTIC / Multiple dwelling	DOMESTIC / Multiple dwelling	C
181 / PU-0007-0149	935 Roosevelt Boulevard / 40-05-0002-0075-0000	Roosevelt Apartments	1945	Commercial	Building	DOMESTIC / multiple dwelling	DOMESTIC / multiple dwelling	C
182 / PU-0007-0138	946 Roosevelt Boulevard / 40-05-0002-0042-0000	The City National Bank	1963	No Style	Building	COMMERCE/ financial institution	COMMERCE/ financial institution	C
182a	946 Roosevelt Boulevard / 40-05-0002-0042-0000	The City National Bank Parking Lot	1963	N/A	Structure	LANDSCAPE/ parking lot	LANDSCAPE/ parking lot	C

Eleanor Historic District
Name of Property

Putnam County, WV
County and State

ID / HPI	Address / Parcel	Name	Date	Style	Type	Historic Use	Current Use	Status
183 / PU-0007-0150	937 Roosevelt Boulevard / 40-05-0002-0074-0000	Browning Property	1960	No style	Building	COMMERCE/ business	COMMERCE/ business	C
183a	937 Roosevelt Boulevard / 40-05-0002-0074-0000	Browning Property Parking Lot	1960	N/A	Structure	LANDSCAPE/ parking lot	LANDSCAPE/ parking lot	C
184 / PU-0007-0151	939 Roosevelt Boulevard / 40-05-0002-0073-0001	New Deal LLC Property	1950	No Style	Building	COMMERCE/ business	COMMERCE/ business	C
184a	939 Roosevelt Boulevard / 40-05-0002-0073-0001	New Deal LLC Property Parking Lot	1950	N/A	Structure	LANDSCAPE/ parking lot	LANDSCAPE/ parking lot	C
185	948 Roosevelt Boulevard / 40-05-0002-0041-0000	Persinger House	2014	No Style	Building	DOMESTIC/ single dwelling	DOMESTIC/ single dwelling	NC
186 / PU-0007-0137	950 Roosevelt Boulevard / 40-05-0002-0040-0000	Myles House	1934	Vernacular	Building	DOMESTIC/ single dwelling	DOMESTIC/ single dwelling	C
186a	950 Roosevelt Boulevard / 40-05-0002-0040-0000	Myles House Garage	1950	No Style	Building	DOMESTIC/ secondary structure	DOMESTIC/ secondary structure	C
187 / PU-0007-0152	941 Roosevelt Boulevard / 40-05-0002-0071-0000	Higginbotham Property	1950	No Style	Building	COMMERCE/ restaurant	COMMERCE/ restaurant	NC
187a	941 Roosevelt Boulevard / 40-05-0002-0071-0000	Higginbotham Property Parking Lot	1950	N/A	Structure	LANDSCAPE/ parking lot	LANDSCAPE/ parking lot	NC
188 / PU-0007-	943 Roosevelt Boulevard	Higginbotham House	1957	No Style	Building	DOMESTIC/ single dwelling	DOMESTIC/ single dwelling	C

Eleanor Historic District
Name of Property

Putnam County, WV
County and State

ID / HPI	Address / Parcel	Name	Date	Style	Type	Historic Use	Current Use	Status
0153	/ 40-05-0002-0070-0000							
188a	943 Roosevelt Boulevard / 40-05-0002-0070-0000	Higginbotham House Garage	2009	No Style	Building	DOMESTIC/ secondary structure	DOMESTIC/ secondary structure	NC
189	952 Roosevelt Boulevard / 40-05-0002-0040-0001	HLW Properties LLC Apartments Building 1	1976	No Style	Building	DOMESTIC/ multiple dwelling	DOMESTIC/ multiple dwelling	NC
189a	952 Roosevelt Boulevard / 40-05-0002-0040-0001	HLW Properties LLC Apartments Building 2	1976	No Style	Building	DOMESTIC/ multiple dwelling	DOMESTIC/ multiple dwelling	NC
189b	952 Roosevelt Boulevard / 40-05-0002-0040-0001	HLW Properties LLC Apartments Parking Lot	1976	No Style	Structure	LANDSCAPE/ parking lot	LANDSCAPE/ parking lot	NC
190 / PU-0007-0136	956 Roosevelt Boulevard / 40-05-0002-0039-0000	Easter House	1970	No Style	Building	DOMESTIC/ single dwelling	DOMESTIC/ single dwelling	NC
190a	956 Roosevelt Boulevard / 40-05-0002-0039-0000	Easter House Garage	1970	No Style	Building	DOMESTIC/ secondary structure	DOMESTIC/ secondary structure	NC
191 / PU-0007-0135	958 Roosevelt Boulevard / 40-05-0002-0038-0000	Combs House	1934	Vernacular	Building	DOMESTIC/ single dwelling	DOMESTIC/ single dwelling	C
191a	958 Roosevelt Boulevard / 40-05-0002-0038-0000	Combs House Garage	1976	No Style	Building	DOMESTIC/ secondary structure	DOMESTIC/ secondary structure	NC
192 / PU-0007-0154	949 Roosevelt Boulevard / 40-05-0002-0066-0000	Kanawha Valley Baptist Church	1962	No Style	Building	RELIGION/ religious facility	RELIGION/ religious facility	C
193	951 Roosevelt	Herdman House	1979	Ranch	Building	DOMESTIC/ single dwelling	DOMESTIC/ single dwelling	NC

Eleanor Historic District
Name of Property

Putnam County, WV
County and State

ID / HPI	Address / Parcel	Name	Date	Style	Type	Historic Use	Current Use	Status
	Boulevard / 40-05-0002-0065-0000							
194 / PU-0007-0134	960 Roosevelt Boulevard / 40-05-0002-0037-0000	Lee Investments Property	1970	No Style	Building	COMMERCE/ business	COMMERCE/ business	NC
194a	960 Roosevelt Boulevard / 40-05-0002-0037-0000	Lee Investments Property Parking Lot	1970	N/A	Structure	LANDSCAPE/ parking lot	LANDSCAPE/ parking lot	NC
195	962 Roosevelt Boulevard / 40-05-0002-0036-0001	Hescht House	1971	Ranch	Building	DOMESTIC/ single dwelling	DOMESTIC/ single dwelling	NC
196 / PU-0007-0133	964 Roosevelt Boulevard / 40-05-0002-0036-0000	Lee Investments House	1934	Vernacular	Building	DOMESTIC/ single dwelling	DOMESTIC/ single dwelling	C
196a	964 Roosevelt Boulevard / 40-05-0002-0036-0000	Lee Investments House Garage	1974	No Style	Building	DOMESTIC/ secondary structure	DOMESTIC/ secondary structure	NC
197	966 Roosevelt Boulevard / 40-05-0002-0035-0006	Craig House	1972	Ranch	Building	DOMESTIC/ single dwelling	DOMESTIC/ single dwelling	NC
197a	966 Roosevelt Boulevard / 40-05-0002-0035-0006	Craig House Garage	1974	No Style	Building	DOMESTIC/ secondary structure	DOMESTIC/ secondary structure	NC
198	968 Roosevelt Boulevard / 40-05-0002-0035-0005	Craig House	1971	Ranch	Building	DOMESTIC/ single dwelling	DOMESTIC/ single dwelling	NC
199 / PU-0007-0155	955 Roosevelt Boulevard / 40-05-0002-0062-0000	Hanshaw House	1962	Ranch	Building	DOMESTIC/ single dwelling	DOMESTIC/ single dwelling	C
200 / PU-0007-	957 Roosevelt Boulevard	Lee Investments Property	1956	No Style	Building	COMMERCE/ business	COMMERCE/ business	NC

Eleanor Historic District
Name of Property

Putnam County, WV
County and State

ID / HPI	Address / Parcel	Name	Date	Style	Type	Historic Use	Current Use	Status
0156	/ 40-05-0002-0060-0000							
200a	957 Roosevelt Boulevard / 40-05-0002-0060-0000	Lee Investments Property Parking Lot	1956	N/A	Structure	LANDSCAPE/ parking lot	LANDSCAPE/ parking lot	NC
201	970 Roosevelt Boulevard / 40-05-0002-0035-0000	Juba-Plumley House	1992	No Style	Building	DOMESTIC/ single dwelling	DOMESTIC/ single dwelling	NC
202 / PU-0003-0390	1000 Roosevelt Boulevard / 40-05-0001-0048-0000	Rogers House	1935	Vernacular	Building	DOMESTIC/ single dwelling	DOMESTIC/ single dwelling	C
202a	1000 Roosevelt Boulevard / 40-05-0001-0048-0000	Rogers House Garage	1970	No Style	Building	DOMESTIC/ secondary structure	DOMESTIC/ secondary structure	NC
203	1002 Roosevelt Boulevard / 40-05-0001-0048-0001	Lovejoy House	1987	Ranch	Building	DOMESTIC/ single dwelling	DOMESTIC/ single dwelling	NC
203a	1002 Roosevelt Boulevard / 40-05-0001-0048-0001	Lovejoy House Garage	1989	No Style	Building	DOMESTIC/ secondary structure	DOMESTIC/ secondary structure	NC
204 / PU-0007-0157	1006 Roosevelt Boulevard / 40-05-0001-0046-0003	Cross House	1954	No Style	Building	DOMESTIC/ single dwelling	DOMESTIC/ single dwelling	C
205 / PU-0007-0158	1008 Roosevelt Boulevard / 40-05-0001-0047-0000	Craddock Property	1955	Ranch	Building	DOMESTIC/ single dwelling	DOMESTIC/ single dwelling	C
205a	1008 Roosevelt Boulevard / 40-05-0001-0047-0000	Craddock Property Apartments	1997	No Style	Building	DOMESTIC/ multiple dwelling	DOMESTIC/ multiple dwelling	NC
206 / PU-0003-	1010 Roosevelt Boulevard	Thornton House	1934	Vernacular	Building	DOMESTIC/ single dwelling	DOMESTIC/ single dwelling	C

Eleanor Historic District
Name of Property

Putnam County, WV
County and State

ID / HPI	Address / Parcel	Name	Date	Style	Type	Historic Use	Current Use	Status
0391	/ 40-05-0001-0045-0000							
206a	1010 Roosevelt Boulevard / 40-05-0001-0045-0000	Thornton House Garage	1969	No Style	Building	DOMESTIC/ secondary structure	DOMESTIC/ secondary structure	NC
207 / PU-0007-0159	1100 Roosevelt Boulevard / 40-05-0001-0043-0000	Hicks House	1961	Ranch	Building	DOMESTIC/ single dwelling	DOMESTIC/ single dwelling	C
207a	1100 Roosevelt Boulevard / 40-05-0001-0043-0000	Hicks House Garage	2002	No Style	Building	DOMESTIC/ secondary structure	DOMESTIC/ secondary structure	NC
208 / PU-0007-0160	1102 Roosevelt Boulevard / 40-05-0001-0043-0002	Watters House	1934	Vernacular	Building	DOMESTIC/ single dwelling	DOMESTIC/ single dwelling	C
209 / PU-0007-0161	1104 Roosevelt Boulevard / 40-05-0001-0043-0003	Sheets House	1968	Ranch	Building	DOMESTIC/ single dwelling	DOMESTIC/ single dwelling	NC
210 / PU-0007-0162	1106 Roosevelt Boulevard / 40-05-0001-0043-0001	Craig House	1958	Ranch	Building	DOMESTIC/ single dwelling	DOMESTIC/ single dwelling	C
211 / PU-0007-0163	1110 Roosevelt Boulevard / 40-05-0001-0042-0000	Raynes House	1945	Minimal Traditional	Building	DOMESTIC/ single dwelling	DOMESTIC/ single dwelling	C
211a	1110 Roosevelt Boulevard / 40-05-0001-0042-0000	Raynes House Garage	1973	No Style	Building	DOMESTIC/ secondary structure	DOMESTIC/ secondary structure	NC
212 / PU-0003-0414	1112 Roosevelt Boulevard / 40-05-0001-0039-0000	McCormick House	1936	Vernacular	Building	DOMESTIC/ single dwelling	DOMESTIC/ single dwelling	C
212a	1112 Roosevelt Boulevard / 40-05-	McCormick House Garage	1936	No Style	Building	DOMESTIC/ secondary structure	DOMESTIC/ secondary structure	C

Eleanor Historic District
Name of Property

Putnam County, WV
County and State

ID / HPI	Address / Parcel	Name	Date	Style	Type	Historic Use	Current Use	Status
	0001-0039-0000							
213 / PU-0007-0164	1200 Roosevelt Boulevard / 40-05-0001-0038-0000	Yoak House	1954	Ranch	Building	DOMESTIC/ single dwelling	DOMESTIC/ single dwelling	C
213a	1200 Roosevelt Boulevard / 40-05-0001-0038-0000	Yoak House Garage	1980	No Style	Building	DOMESTIC/ secondary structure	DOMESTIC/ secondary structure	NC
214 / PU-0007-0165	1300 Roosevelt Boulevard / 40-05-0001-0037-0000	Hanshaw House	1934	Vernacular	Building	DOMESTIC/ single dwelling	DOMESTIC/ single dwelling	C
214a	1300 Roosevelt Boulevard / 40-05-0001-0037-0000	Hanshaw House Dwelling 2	1972	No Style	Building	DOMESTIC/ secondary structure	DOMESTIC/ secondary structure	NC
214b	1300 Roosevelt Boulevard / 40-05-0001-0037-0000	Hanshaw House Dwelling 3	1972	No Style	Building	DOMESTIC/ single dwelling	DOMESTIC/ single dwelling	NC
215	1306 Roosevelt Boulevard / 40-05-0001-0036-0000	Null Property	1990	Ranch	Building	DOMESTIC/ single dwelling	DOMESTIC/ single dwelling	NC
215a	1306 Roosevelt Boulevard / 40-05-0001-0036-0000	Null Property Dwelling 2	2004	No Style	Building	DOMESTIC/ single dwelling	DOMESTIC/ single dwelling	NC
215b	1306 Roosevelt Boulevard / 40-05-0001-0036-0000	Null Property Dwelling 3	2004	No Style	Building	DOMESTIC/ single dwelling	DOMESTIC/ single dwelling	NC
216 / PU-0007-0166	1308 Roosevelt Boulevard / 40-05-0001-0035-0000	Null House	1935	Vernacular	Building	DOMESTIC/ single dwelling	DOMESTIC/ single dwelling	C
216a	1308 Roosevelt Boulevard / 40-05-0001-	Null House Garage	1984	No Style	Building	DOMESTIC/ secondary structure	DOMESTIC/ secondary structure	NC

Eleanor Historic District
Name of Property

Putnam County, WV
County and State

ID / HPI	Address / Parcel	Name	Date	Style	Type	Historic Use	Current Use	Status
	0035-0000							
217 / PU-0007-0167	1310 Roosevelt Boulevard / 40-05-0001-0034-0000	Tucker House	1946	Ranch	Building	DOMESTIC/ single dwelling	DOMESTIC/ single dwelling	C
218 / PU-0007-0168	1400 Roosevelt Boulevard / 40-05-0001-0032-0000	Newman House	1945	No Style	Building	DOMESTIC/ single dwelling	DOMESTIC/ single dwelling	C
218a	1400 Roosevelt Boulevard / 40-05-0001-0032-0000	Newman House Garage	1944	No Style	Building	DOMESTIC/ secondary structure	DOMESTIC/ secondary structure	C
Beech Street								
219	100 Beech Street / 40-05-0004-0069-0001	Craddock House	1934	Vernacular	Building	DOMESTIC/ single dwelling	DOMESTIC/ single dwelling	C
220	102 Beech Street / 40-05-0004-0069-0000	Stover House	1968	Ranch	Building	DOMESTIC/ single dwelling	DOMESTIC/ single dwelling	NC
221 / PU-0007-0095	104 Beech Street / 40-05-0004-0082-0000	Stotts House	1967	Ranch	Building	DOMESTIC/ single dwelling	DOMESTIC/ single dwelling	NC
222	101 Beech Street / 40-05-004A-0012-0000	Fertig House	1977	Split Level	Building	DOMESTIC/ single dwelling	DOMESTIC/ single dwelling	NC
222a	101 Beech Street / 40-05-004A-0012-0000	Fertig House Garage	1988	No Style	Building	DOMESTIC/ secondary structure	DOMESTIC/ secondary structure	NC
223	103 Beech Street / 40-05-004A-0012-0001	Huddle House	1977	Ranch	Building	DOMESTIC/ single dwelling	DOMESTIC/ single dwelling	NC
224	105 Beech Street / 40-05-004A-0011-0000	Williams House	1980	Ranch	Building	DOMESTIC/ single dwelling	DOMESTIC/ single dwelling	NC
225 / PU-0003-0435	106 Beech Street / 40-05-0004-0081-0001	Stover House	1935	Vernacular	Building	DOMESTIC/ single dwelling	DOMESTIC/ single dwelling	C

Eleanor Historic District
Name of Property

Putnam County, WV
County and State

ID / HPI	Address / Parcel	Name	Date	Style	Type	Historic Use	Current Use	Status
226	108 Beech Street / 40-05-0004-0081-0000	Stover House	c.1990	No Style	Building	DOMESTIC/ single dwelling	DOMESTIC/ single dwelling	NC
227	107 Beech Street / 40-05-004A-0010-0000	Lingan House	1976	Ranch	Building	DOMESTIC/ single dwelling	DOMESTIC/ single dwelling	NC
228	109 Beech Street / 40-05-004A-0009-0000	Kelly House	1976	Ranch	Building	DOMESTIC/ single dwelling	DOMESTIC/ single dwelling	NC
229	111 Beech Street / 40-05-004A-0008-0000	TBS Properties Apartments	1980	No Style	Building	DOMESTIC/ multiple dwelling	DOMESTIC/ multiple dwelling	NC
229a	111 Beech Street / 40-05-004A-0008-0000	TBS Properties Apartments	1980	No Style	Building	DOMESTIC/ multiple dwelling	DOMESTIC/ multiple dwelling	NC
230	112 Beech Street / 40-05-0004-0079-0000	Lewis House	2019	No Style	Building	DOMESTIC/ single dwelling	DOMESTIC/ single dwelling	NC
231 / PU-0007-0096	112 Beech Street / 40-05-0004-0079-0000	Lewis House	1951	No Style	Building	DOMESTIC/ single dwelling	DOMESTIC/ single dwelling	C
232	114 Beech Street / 40-05-0004-0078-0000	Young House	2016	No Style	Building	DOMESTIC/ single dwelling	DOMESTIC/ single dwelling	NC
233	113 Beech Street / 40-05-004A-0007-0000	Jones House	1977	Ranch	Building	DOMESTIC/ single dwelling	DOMESTIC/ single dwelling	NC
234	115 Beech Street / 40-05-004A-0006-0000	Garrison House	1992	Ranch	Building	DOMESTIC/ single dwelling	DOMESTIC/ single dwelling	NC
235	117 Beech Street / 40-05-004A-0005-0000	Priddy House	1975	Ranch	Building	DOMESTIC/ single dwelling	DOMESTIC/ single dwelling	NC
236 / PU-0007-0097	118 Beech Street / 40-05-0004-0077-0000	Wilkinson House	1954	Ranch	Building	DOMESTIC/ single dwelling	DOMESTIC/ single dwelling	C

Eleanor Historic District
Name of Property

Putnam County, WV
County and State

ID / HPI	Address / Parcel	Name	Date	Style	Type	Historic Use	Current Use	Status
237 / PU-0003-0437	120 Beech Street / 40-05-0004-0076-0000	Stover House	1934	Vernacular	Building	DOMESTIC/ single dwelling	DOMESTIC/ single dwelling	C
237a	120 Beech Street / 40-05-0004-0076-0000	Stover House Garage	2004	No Style	Building	DOMESTIC/ secondary structure	DOMESTIC/ secondary structure	NC
238	119 Beech Street / 40-05-004A-0004-0000	Cremeans House	1995	Ranch	Building	DOMESTIC/ single dwelling	DOMESTIC/ single dwelling	NC
239	119a Beech Street / 40-05-004A-0004-0001	Brewer House	1986	Ranch	Building	DOMESTIC/ single dwelling	DOMESTIC/ single dwelling	NC
240	121 Beech Street / 40-05-004A-0003-0000	Hescht House	1978	Split Level	Building	DOMESTIC/ single dwelling	DOMESTIC/ single dwelling	NC
241 / PU-0007-0098	122 Beech Street / 40-05-0004-0075-0001	Parsons House	1934	Vernacular	Building	DOMESTIC/ single dwelling	DOMESTIC/ single dwelling	C
241a	122 Beech Street / 40-05-0004-0075-0001	Parsons House Garage	1980	No Style	Building	DOMESTIC/ secondary structure	DOMESTIC/ secondary structure	NC
242	123 Beech Street / 40-05-004A-0016-0000	Jones House	1981	No Style	Building	DOMESTIC/ single dwelling	DOMESTIC/ single dwelling	NC
243 / PU-0007-0099	126 Beech Street / 40-05-0004-0074-0000	Jividen House	1957	No Style	Building	DOMESTIC/ single dwelling	DOMESTIC/ single dwelling	C
243a	126 Beech Street / 40-05-0004-0074-0000	Jividen House Garage	1980	No Style	Building	DOMESTIC/ secondary structure	DOMESTIC/ secondary structure	NC
244	125 Beech Street / 40-05-004A-0015-0000	Casto House	1979	Ranch	Building	DOMESTIC/ single dwelling	DOMESTIC/ single dwelling	NC
245 / PU-0007-0100	128 Beech Street / 40-05-0004-0073-0000	George House	1934	Vernacular	Building	DOMESTIC/ single dwelling	DOMESTIC/ single dwelling	C

Eleanor Historic District
Name of Property

Putnam County, WV
County and State

ID / HPI	Address / Parcel	Name	Date	Style	Type	Historic Use	Current Use	Status
245a	128 Beech Street / 40-05-0004-0073-0000	George House Garage	1985	No Style	Building	DOMESTIC/ secondary structure	DOMESTIC/ secondary structure	NC
245b	128 Beech Street / 40-05-0004-0073-0000	George House Garage	1991	No Style	Building	DOMESTIC/ secondary structure	DOMESTIC/ secondary structure	NC
246	127 Beech Street / 40-05-004A-0014-0000	Doss House	1983	Ranch	Building	DOMESTIC/ single dwelling	DOMESTIC/ single dwelling	NC
247 / PU-0003-0438	130 Beech Street / 40-05-0004-0072-0000	Stover House	1934	Vernacular	Building	DOMESTIC/ single dwelling	DOMESTIC/ single dwelling	C
248	129 Beech Street / 40-05-004A-0013-0000	Rucker House	1978	Ranch	Building	DOMESTIC/ single dwelling	DOMESTIC/ single dwelling	NC
248a	129 Beech Street / 40-05-004A-0013-0000	Rucker House Garage	2018	No Style	Building	DOMESTIC/ secondary structure	DOMESTIC/ secondary structure	NC
249 / PU-0003-0439	201 Beech Street / 40-05-0004-0083-0000	Former Water Plant	1934	No Style	Building	GOVERNMENT/ public works	GOVERNMENT/ government office	NC
Cherry Street								
250	208 Cherry Street / 40-05-004A-0020-0000	Fenton House	1977	No Style	Building	DOMESTIC/ single dwelling	DOMESTIC/ single dwelling	NC
251	206 Cherry Street / 40-05-004A-0019-0000	Stover House	1977	Ranch	Building	DOMESTIC/ single dwelling	DOMESTIC/ single dwelling	NC
252	204 Cherry Street / 40-05-004A-0018-0000	Smith House	1978	No Style	Building	DOMESTIC/ single dwelling	DOMESTIC/ single dwelling	NC
253	202 Cherry Street / 40-05-004A-0017-0000	Gandy House	1977	No Style	Building	DOMESTIC/ single dwelling	DOMESTIC/ single dwelling	NC

Eleanor Historic District
Name of Property

Putnam County, WV
County and State

ID / HPI	Address / Parcel	Name	Date	Style	Type	Historic Use	Current Use	Status
254	200 Cherry Street / 40-05-004A-0028-0000	TBS Properties Apartments	1979	No Style	Building	DOMESTIC/ multiple dwelling	DOMESTIC/ multiple dwelling	NC
255	112 Cherry Street / 40-05-004A-0022-0001	Halstead House	1982	No Style	Building	DOMESTIC/ single dwelling	DOMESTIC/ single dwelling	NC
256	110 Cherry Street / 40-05-004A-0022-0000	Wolfe House	1982	No Style	Building	DOMESTIC/ single dwelling	DOMESTIC/ single dwelling	NC
257	108 Cherry Street / 40-05-004A-0023-0000	TBS Properties LLC House	1980	No Style	Building	DOMESTIC/ single dwelling	DOMESTIC/ single dwelling	NC
258	106 Cherry Street / 40-05-004A-0029-0000	Stover House	1980	No Style	Building	DOMESTIC/ single dwelling	DOMESTIC/ single dwelling	NC
259	104 Cherry Street / 40-05-004A-0024-0000	Lewis House	2021	No Style	Building	DOMESTIC/ single dwelling	DOMESTIC/ single dwelling	NC
260	102 Cherry Street / 40-05-004A-0025-0001	Lewis Property	1997	No Style	Building	DOMESTIC/ multiple dwelling	DOMESTIC/ multiple dwelling	NC
261	100 Cherry Street / 40-05-004A-0024-0000	Watters Painting, Inc.	1980	No Style	Building	COMMERCE/ warehouse	COMMERCE/ warehouse	NC
Chestnut Street								
262	101 Chestnut Street / 40-05-0003-0070-0000	Gibson House	1999	Split Level	Building	DOMESTIC/ single dwelling	DOMESTIC/ single dwelling	NC
263	103 Chestnut Street / 40-05-0003-0070-0022	Blackshire House	1999	Ranch	Building	DOMESTIC/ single dwelling	DOMESTIC/ single dwelling	NC

Eleanor Historic District
Name of Property

Putnam County, WV
County and State

ID / HPI	Address / Parcel	Name	Date	Style	Type	Historic Use	Current Use	Status
264 / PU-0007-0103	100 Chestnut Street / 40-05-0003-0069-0000	Mundell House	1934	Vernacular	Building	DOMESTIC/ single dwelling	DOMESTIC/ single dwelling	C
264a	100 Chestnut Street / 40-05-0003-0069-0000	Mundell House Garage	1960	No Style	Building	DOMESTIC/ secondary structure	DOMESTIC/ secondary structure	C
265 / PU-0007-0104	104 Chestnut Street / 40-05-0003-0067-0001	Martin House	1967	Ranch	Building	DOMESTIC/ single dwelling	DOMESTIC/ single dwelling	NC
265a	104 Chestnut Street / 40-05-0003-0067-0001	Martin House Garage	1984	No Style	Building	DOMESTIC/ secondary structure	DOMESTIC/ secondary structure	NC
266	105 Chestnut Street / 40-05-0003-0070-0021	Lake House	1999	Ranch	Building	DOMESTIC/ single dwelling	DOMESTIC/ single dwelling	NC
267	107 Chestnut Street / 40-05-0003-0070-0019	Doss House	1999	Ranch	Building	DOMESTIC/ single dwelling	DOMESTIC/ single dwelling	NC
268	109 Chestnut Street / 40-05-0003-0070-0018	Skidmore House	1984	Ranch	Building	DOMESTIC/ single dwelling	DOMESTIC/ single dwelling	NC
269 / PU-0003-0440	106 Chestnut Street / 40-05-0003-0067-0000	Browning House	1934	Vernacular	Building	DOMESTIC/ single dwelling	DOMESTIC/ single dwelling	C
269a	106 Chestnut Street / 40-05-0003-0067-0000	Browning House Garage	1980	No Style	Building	DOMESTIC/ secondary structure	DOMESTIC/ secondary structure	NC
270	201 Chestnut Street / 40-05-0003-0070-0017	Brock House	1984	Ranch	Building	DOMESTIC/ single dwelling	DOMESTIC/ single dwelling	NC
271	203	Withrow	1983	Ranch	Building	DOMESTIC/ single	DOMESTIC/ single	NC

Eleanor Historic District
Name of Property

Putnam County, WV
County and State

ID / HPI	Address / Parcel	Name	Date	Style	Type	Historic Use	Current Use	Status
	Chestnut Street / 40-05-0003-0070-0016	House				dwelling	dwelling	
272 / PU-0003-0441	202 Chestnut Street / 40-05-0003-0066-0000	Rayburn House	1934	Vernacular	Building	DOMESTIC/ single dwelling	DOMESTIC/ single dwelling	C
272a	202 Chestnut Street / 40-05-0003-0066-0000	Rayburn House Garage	1934	No Style	Building	DOMESTIC/ secondary structure	DOMESTIC/ secondary structure	C
272b	202 Chestnut Street / 40-05-0003-0066-0000	Rayburn House Garage	2004	No Style	Building	DOMESTIC/ secondary structure	DOMESTIC/ secondary structure	NC
273	207 Chestnut Street / 40-05-0003-0070-0014	Jividen House	1983	Ranch	Building	DOMESTIC/ single dwelling	DOMESTIC/ single dwelling	NC
273a	207 Chestnut Street / 40-05-0003-0070-0014	Jividen House Garage	1999	No Style	Building	DOMESTIC/ secondary structure	DOMESTIC/ secondary structure	NC
274	204 Chestnut Street / 40-05-0003-0065-0001	Elliot House	1978	Ranch	Building	DOMESTIC/ single dwelling	DOMESTIC/ single dwelling	NC
275	209 Chestnut Street / 40-05-0003-0070-0013	Hutchison House	1983	Ranch	Building	DOMESTIC/ single dwelling	DOMESTIC/ single dwelling	NC
276 / PU-0003-0442	206 Chestnut Street / 40-05-0003-0065-0000	Preiser House	1934	Vernacular	Building	DOMESTIC/ single dwelling	DOMESTIC/ single dwelling	C
276a	206 Chestnut Street / 40-05-0003-0065-0000	Preiser House Garage	1974	No Style	Building	DOMESTIC/ secondary structure	DOMESTIC/ secondary structure	NC
277	211	Grady House	1983	Ranch	Building	DOMESTIC/ single	DOMESTIC/ single	NC

Eleanor Historic District
Name of Property

Putnam County, WV
County and State

ID / HPI	Address / Parcel	Name	Date	Style	Type	Historic Use	Current Use	Status
	Chestnut Street / 40-05-0003-0070-0010					dwelling	dwelling	
277a	211 Chestnut Street / 40-05-0003-0070-0010	Grady House Garage	1999	No Style	Building	DOMESTIC/ secondary structure	DOMESTIC/ secondary structure	NC
278	213 Chestnut Street / 40-05-0003-0070-0012	Faber House	1983	Ranch	Building	DOMESTIC/ single dwelling	DOMESTIC/ single dwelling	NC
278a	213 Chestnut Street / 40-05-0003-0070-0012	Faber House Garage	1993	No Style	Building	DOMESTIC/ secondary structure	DOMESTIC/ secondary structure	NC
279	215 Chestnut Street / 40-05-0003-0070-0011	Kirkpatrick House	1982	Ranch	Building	DOMESTIC/ single dwelling	DOMESTIC/ single dwelling	NC
280 / PU-0003-0443	208 Chestnut Street / 40-05-0003-0064-0000	Cale House	1934	Vernacular	Building	DOMESTIC/ single dwelling	DOMESTIC/ single dwelling	C
280a	208 Chestnut Street / 40-05-0003-0064-0000	Cale House Garage	1970	No Style	Building	DOMESTIC/ secondary structure	DOMESTIC/ secondary structure	NC
281 / PU-0007-0105	210 Chestnut Street / 40-05-0003-0063-0000	Stone House	1952	Ranch	Building	DOMESTIC/ single dwelling	DOMESTIC/ single dwelling	C
281a	210 Chestnut Street / 40-05-0003-0063-0000	Stone House Garage	1965	No Style	Building	DOMESTIC/ secondary structure	DOMESTIC/ secondary structure	C
282	217 Chestnut Street / 40-05-0003-0070-0008	AJ Investments House	1980	Ranch	Building	DOMESTIC/ single dwelling	DOMESTIC/ single dwelling	NC
282a	217 Chestnut	AJ Investments	1983	No Style	Building	DOMESTIC/ secondary structure	DOMESTIC/ secondary structure	NC

Eleanor Historic District
Name of Property

Putnam County, WV
County and State

ID / HPI	Address / Parcel	Name	Date	Style	Type	Historic Use	Current Use	Status
	Street / 40-05- 0003- 0070-0008	House Garage						
283	219 Chestnut Street / 40-05- 0003- 0070-0020	Camacho House	1980	Ranch	Building	DOMESTIC/ single dwelling	DOMESTIC/ single dwelling	NC
284 / PU- 0007- 0106	212 Chestnut Street / 40-05- 0003- 0062-0000	Pauley House	1954	Ranch	Building	DOMESTIC/ single dwelling	DOMESTIC/ single dwelling	C
284a	212 Chestnut Street / 40-05- 0003- 0062-0000	Pauley House Garage	1955	No Style	Building	DOMESTIC/ secondary structure	DOMESTIC/ secondary structure	C
285 / PU- 0007- 0107	214 Chestnut Street / 40-05- 0003- 0062-0001	Williams House	1934	Vernacular	Building	DOMESTIC/ single dwelling	DOMESTIC/ single dwelling	C
285a	214 Chestnut Street / 40-05- 0003- 0062-0001	Williams House Garage	2010	No Style	Building	DOMESTIC/ secondary structure	DOMESTIC/ secondary structure	NC
285b	214 Chestnut Street / 40-05- 0003- 0062-0001	Williams House	1989	Ranch	Building	DOMESTIC/ single dwelling	DOMESTIC/ single dwelling	NC
286	221 Chestnut Street / 40-05- 0003- 0070-0006	Harmon House	1990	Ranch	Building	DOMESTIC/ single dwelling	DOMESTIC/ single dwelling	NC
287	223 Chestnut Street / 40-05- 0003- 0070-0005	Lake House	1980	Ranch	Building	DOMESTIC/ single dwelling	DOMESTIC/ single dwelling	NC
287a	223 Chestnut Street / 40-05- 0003- 0070-0005	Lake House Garage	1993	No Style	Building	DOMESTIC/ secondary structure	DOMESTIC/ secondary structure	NC
288 / PU- 0007-	216 Chestnut Street /	Hescht House	1934	Vernacular	Building	DOMESTIC/ single dwelling	DOMESTIC/ single dwelling	C

Eleanor Historic District
Name of Property

Putnam County, WV
County and State

ID / HPI	Address / Parcel	Name	Date	Style	Type	Historic Use	Current Use	Status
0108	40-05-0003-0061-0002							
288a	216 Chestnut Street / 40-05-0003-0061-0002	Hescht House Garage	1991	Garage	Building	DOMESTIC/ secondary structure	DOMESTIC/ secondary structure	NC
289	225 Chestnut Street / 40-05-0003-0070-0004	Pickens House	1980	Ranch	Building	DOMESTIC/ single dwelling	DOMESTIC/ single dwelling	NC
289a	225 Chestnut Street / 40-05-0003-0070-0004	Pickens House Garage	2006	No Style	Building	DOMESTIC/ secondary structure	DOMESTIC/ secondary structure	NC
290	218 Chestnut Street / 40-05-0003-0061-0001	Williams House	1976	Ranch	Building	DOMESTIC/ single dwelling	DOMESTIC/ single dwelling	NC
291	220 Chestnut Street / 40-05-0003-0060-0001	Phillips House	1990	Ranch	Building	DOMESTIC/ single dwelling	DOMESTIC/ single dwelling	NC
292	229 Chestnut Street / 40-05-0003-0070-0002	Owens House	1980	Ranch	Building	DOMESTIC/ single dwelling	DOMESTIC/ single dwelling	NC
293	231 Chestnut Street / 40-05-0003-0070-0009	Harmon House	1980	Ranch	Building	DOMESTIC/ single dwelling	DOMESTIC/ single dwelling	NC
294 / PU-0003-0444	222 Chestnut Street / 40-05-0003-0060-0000	AJ Investments House	1934	Vernacular	Building	DOMESTIC/ single dwelling	DOMESTIC/ single dwelling	C
295	222 1/2 Chestnut Street / 40-05-0003-0060-0003	Davis House	2007	No Style	Building	DOMESTIC/ single dwelling	DOMESTIC/ single dwelling	NC
296	233 Chestnut Street / 40-05-	TBS Properties LLC House	1989	Ranch	Building	DOMESTIC/ single dwelling	DOMESTIC/ single dwelling	NC

Eleanor Historic District
Name of Property

Putnam County, WV
County and State

ID / HPI	Address / Parcel	Name	Date	Style	Type	Historic Use	Current Use	Status
	0003-0070-0001							
297	224 Chestnut Street / 40-05-0003-0060-0002	Rasnake House	1984	Ranch	Building	DOMESTIC/ single dwelling	DOMESTIC/ single dwelling	NC
298	226 Chestnut Street / 40-05-0003-0059-0000	Craigo House	1996	Ranch	Building	DOMESTIC/ single dwelling	DOMESTIC/ single dwelling	NC
299	235 Chestnut Street / 40-05-0003-0049-0001	Withrow House	1997	Split Level	Building	DOMESTIC/ single dwelling	DOMESTIC/ single dwelling	NC
Ivywood Street								
300 / PU-0003-0361	318 Ivywood Street / 40-05-0003-0009-0000	Short House	1934	Vernacular	Building	DOMESTIC/ single dwelling	DOMESTIC/ single dwelling	C
301 / PU-0003-0362	316 Ivywood Street / 40-05-0003-0008-0000	Carr House	1934	Vernacular	Building	DOMESTIC/ single dwelling	DOMESTIC/ single dwelling	C
302 / PU-0007-0109	314 Ivywood Street / 40-05-0003-0008-0001	Blankenship House	1966	Ranch	Building	DOMESTIC/ single dwelling	DOMESTIC/ single dwelling	C
303	313 Ivywood Street / 40-05-0003-0006-0001	Harris House	1992	Ranch	Building	DOMESTIC/ single dwelling	DOMESTIC/ single dwelling	NC
304	311 Ivywood Street / 40-05-0003-0006-0002	Priddy House	1992	Split Level	Building	DOMESTIC/ single dwelling	DOMESTIC/ single dwelling	NC
305	310 Ivywood Street / 40-05-0003-0004-0002	Hescht House	2005	No Style	Building	DOMESTIC/ single dwelling	DOMESTIC/ single dwelling	NC
306 / PU-0003-0363	308 Ivywood Street / 40-05-	Hescht House	1934	Vernacular	Building	DOMESTIC/ single dwelling	DOMESTIC/ single dwelling	C

Eleanor Historic District
Name of Property

Putnam County, WV
County and State

ID / HPI	Address / Parcel	Name	Date	Style	Type	Historic Use	Current Use	Status
	0003-0004-0000							
306a	308 Ivywood Street / 40-05-0003-0004-0000	Hescht House Garage	2012	No Style	Building	DOMESTIC/ secondary structure	DOMESTIC/ secondary structure	NC
307 / PU-0003-0364	306 Ivywood Street / 40-05-0003-0025-0000	Bennett House	1934	Vernacular	Building	DOMESTIC/ single dwelling	DOMESTIC/ single dwelling	C
307a	306 Ivywood Street / 40-05-0003-0025-0000	Bennett House Garage	1982	No Style	Building	DOMESTIC/ secondary structure	DOMESTIC/ secondary structure	NC
307b	306 Ivywood Street / 40-05-0003-0025-0000	Bennett House Garage	2003	No Style	Building	DOMESTIC/ secondary structure	DOMESTIC/ secondary structure	NC
308 / PU-0007-0115	307 Ivywood Street / 40-05-0003-0003-0001	Brewer House	1956	Ranch	Building	DOMESTIC/ single dwelling	DOMESTIC/ single dwelling	C
309	Ivywood Street / 40-05-0003-0003-0000	Rodel Properties LLC House	1996	No Style	Building	DOMESTIC/ single dwelling	DOMESTIC/ single dwelling	NC
310 / PU-0003-0366	305 Ivywood Street / 40-05-0003-0002-0000	Allen House	1934	Vernacular	Building	DOMESTIC/ single dwelling	DOMESTIC/ single dwelling	C
310a	305 Ivywood Street / 40-05-0003-0002-0000	Allen House Garage	1976	No Style	Building	DOMESTIC/ secondary structure	DOMESTIC/ secondary structure	NC
311 / PU-0007-0110	304 Ivywood Street / 40-05-0003-0023-0000	Martin House	1953	Ranch	Building	DOMESTIC/ single dwelling	DOMESTIC/ single dwelling	C
311a	304 Ivywood Street / 40-05-0003-0023-0000	Martin House Garage	1983	No Style	Building	DOMESTIC/ secondary structure	DOMESTIC/ secondary structure	NC

Eleanor Historic District
Name of Property

Putnam County, WV
County and State

ID / HPI	Address / Parcel	Name	Date	Style	Type	Historic Use	Current Use	Status
312 / PU-0003-0365	302 Ivywood Street / 40-05-0003-0030-0000	Davis House	1934	Vernacular	Building	DOMESTIC/ single dwelling	DOMESTIC/ single dwelling	C
313 / PU-0003-0367	303 Ivywood Street / 40-05-0003-0022-0001	Kosa House	1934	Vernacular	Building	DOMESTIC/ single dwelling	DOMESTIC/ single dwelling	C
313a	303 Ivywood Street / 40-05-0003-0022-0001	Kosa House Garage	1934	No Style	Building	DOMESTIC/ secondary structure	DOMESTIC/ secondary structure	C
314 / PU-0007-0120	231 Ivywood Street / 40-05-0002-0014-0000	Schmader House	1957	Ranch	Building	DOMESTIC/ single dwelling	DOMESTIC/ single dwelling	C
314a	231 Ivywood Street / 40-05-0002-0014-0000	Schmader House Garage	2000	No Style	Building	DOMESTIC/ secondary structure	DOMESTIC/ secondary structure	NC
315 / PU-0003-0371	252 Ivywood Street / 40-05-0002-0033-0000	AJ Investments House	1935	Vernacular	Building	DOMESTIC/ single dwelling	DOMESTIC/ single dwelling	C
315a	252 Ivywood Street / 40-05-0002-0033-0000	AJ Investments House Garage	1983	No Style	Building	DOMESTIC/ secondary structure	DOMESTIC/ secondary structure	NC
316	250 Ivywood Street / 40-05-0002-0033-0001	Hescht House	1992	No Style	Building	DOMESTIC/ single dwelling	DOMESTIC/ single dwelling	NC
316a	250 Ivywood Street / 40-05-0002-0033-0001	Hescht House Garage	1993	No Style	Building	DOMESTIC/ secondary structure	DOMESTIC/ secondary structure	NC
317 / PU-0007-0123	248 Ivywood Street / 40-05-0002-0032-0000	Stratton House	1957	Ranch	Building	DOMESTIC/ single dwelling	DOMESTIC/ single dwelling	C

Eleanor Historic District
Name of Property

Putnam County, WV
County and State

ID / HPI	Address / Parcel	Name	Date	Style	Type	Historic Use	Current Use	Status
318 / PU-0003-0372	246 Ivywood Street / 40-05-0002-0031-0000	Hill House	1934	Vernacular	Building	DOMESTIC/ single dwelling	DOMESTIC/ single dwelling	C
319 / PU-0007-0121	227 Ivywood Street/ 40-05-0002-0013-0001	Kosa House	1934	Vernacular	Building	DOMESTIC/ single dwelling	DOMESTIC/ single dwelling	C
319a	227 Ivywood Street/ 40-05-0002-0013-0001	Kosa House Garage	1969	No Style	Building	DOMESTIC/ secondary structure	DOMESTIC/ secondary structure	NC
320 / PU-0003-0373	244 Ivywood Street / 40-05-0002-0030-0000	Croson House	1934	Vernacular	Building	DOMESTIC/ single dwelling	DOMESTIC/ single dwelling	C
321	244A Ivywood Street/ 40-05-0002-0030-0002	Wass House	1981	No Style	Building	DOMESTIC/ single dwelling	DOMESTIC/ single dwelling	NC
322	244B Ivywood Street / 40-05-0002-0030-0001	Keeling House	1980	No Style	Building	DOMESTIC/ single dwelling	DOMESTIC/ single dwelling	NC
323	225 Ivywood Street / 40-05-0002-0012-0000	Holmes House	2005	No Style	Building	DOMESTIC/ single dwelling	DOMESTIC/ single dwelling	NC
324 / PU-0003-0374	223 Ivywood Street / 40-05-0002-0012-0001	Hunter House	1934	Vernacular	Building	DOMESTIC/ single dwelling	DOMESTIC/ single dwelling	C
325	242 Ivywood Street / 40-05-0002-0029-0000	Crockett House	2004	No Style	Building	DOMESTIC/ single dwelling	DOMESTIC/ single dwelling	NC
325a	242 Ivywood Street /	Crockett House Garage	1934	No Style	Building	DOMESTIC/ secondary structure	DOMESTIC/ secondary structure	C

Eleanor Historic District
Name of Property

Putnam County, WV
County and State

ID / HPI	Address / Parcel	Name	Date	Style	Type	Historic Use	Current Use	Status
	40-05-0002-0029-0000							
326	240 Ivywood Street / 40-05-0002-0029-0001	Crockett House	2007	No Style	Building	DOMESTIC/ single dwelling	DOMESTIC/ single dwelling	NC
327	236 Ivywood Street / 40-05-0002-0028-0000	Harrison House	2016	No Style	Building	DOMESTIC/ single dwelling	DOMESTIC/ single dwelling	NC
327a	236 Ivywood Street / 40-05-0002-0028-0000	Harrison House Garage	2010	No Style	Building	DOMESTIC/ secondary structure	DOMESTIC/ secondary structure	NC
328 / PU-0003-0377	236 Ivywood Street / 40-05-0002-0028-0000	Harrison House	1935	Vernacular	Building	DOMESTIC/ single dwelling	DOMESTIC/ single dwelling	C
328a	236 Ivywood Street / 40-05-0002-0028-0000	Harrison House Garage	1960	No Style	Building	DOMESTIC/ secondary structure	DOMESTIC/ secondary structure	C
329	234 Ivywood Street / 40-05-0002-0027-0001	Herdman House	1989	Ranch	Building	DOMESTIC/ single dwelling	DOMESTIC/ single dwelling	NC
330 / PU-0003-0378	217 Ivywood Street / 40-05-0002-0010-0000	Scott House	1934	Vernacular	Building	DOMESTIC/ single dwelling	DOMESTIC/ single dwelling	C
330a	217 Ivywood Street / 40-05-0002-0010-0000	Scott House Garage	1993	No Style	Building	DOMESTIC/ secondary structure	DOMESTIC/ secondary structure	NC
331	215 Ivywood Street / 40-05-0002-0009-0000	Pullin House	1972	Ranch	Building	DOMESTIC/ single dwelling	DOMESTIC/ single dwelling	NC
332 / PU-0003-0379	232 Ivywood Street / 40-05-	Riffle House	1934	Vernacular	Building	DOMESTIC/ single dwelling	DOMESTIC/ single dwelling	C

Eleanor Historic District
Name of Property

Putnam County, WV
County and State

ID / HPI	Address / Parcel	Name	Date	Style	Type	Historic Use	Current Use	Status
	0002-0027-0000							
332a	232 Ivywood Street / 40-05-0002-0027-0000	Riffle House Garage	1984	No Style	Building	DOMESTIC/ secondary structure	DOMESTIC/ secondary structure	NC
333 / PU-0003-0380	230 Ivywood Street / 40-05-0002-0026-0000	Kaiser House	1934	Vernacular	Building	DOMESTIC/ single dwelling	DOMESTIC/ single dwelling	C
333a	230 Ivywood Street / 40-05-0002-0026-0000	Kaiser House Garage	2000	No Style	Building	DOMESTIC/ secondary structure	DOMESTIC/ secondary structure	NC
334 / PU-0003-0431	213 Ivywood Street / 40-05-0002-0008-0000	Absten House	1934	Vernacular	Building	DOMESTIC/ single dwelling	DOMESTIC/ single dwelling	C
334a	213 Ivywood Street / 40-05-0002-0008-0000	Absten House Garage	1982	No Style	Building	DOMESTIC/ secondary structure	DOMESTIC/ secondary structure	NC
335	228 Ivywood Street / 40-05-0002-0025-0001	Nalle House	1995	No Style	Building	DOMESTIC/ single dwelling	DOMESTIC/ single dwelling	NC
335a	228 Ivywood Street / 40-05-0002-0025-0001	Nalle House Garage	1996	No Style	Building	DOMESTIC/ secondary structure	DOMESTIC/ secondary structure	NC
336 / PU-0003-0381	211 Ivywood Street / 40-05-0002-0007-0000	Herdman House	1934	Vernacular	Building	DOMESTIC/ single dwelling	DOMESTIC/ single dwelling	C
337 / PU-0003-0382	224 Ivywood Street / 40-05-0002-0025-0000	Brown House	1934	Vernacular	Building	DOMESTIC/ single dwelling	DOMESTIC/ single dwelling	C
337a	224 Ivywood Street / 40-05-0002-	Brown House Garage	1981	No Style	Building	DOMESTIC/ secondary structure	DOMESTIC/ secondary structure	NC

Eleanor Historic District
Name of Property

Putnam County, WV
County and State

ID / HPI	Address / Parcel	Name	Date	Style	Type	Historic Use	Current Use	Status
	0025-0000							
338 / PU-0003-0383	222 Ivywood Street / 40-05-0002-0024-0000	Meadows House	1934	Vernacular	Building	DOMESTIC/ single dwelling	DOMESTIC/ single dwelling	C
338a	222 Ivywood Street / 40-05-0002-0024-0000	Meadows House Garage	2012	No Style	Building	DOMESTIC/ secondary structure	DOMESTIC/ secondary structure	NC
339 / PU-0007-0124	220 Ivywood Street / 40-05-0002-0024-0001	Roberts House	1970	Ranch	Building	DOMESTIC/ single dwelling	DOMESTIC/ single dwelling	NC
339a	220 Ivywood Street / 40-05-0002-0024-0001	Roberts House Garage	1970	No Style	Building	DOMESTIC/ secondary structure	DOMESTIC/ secondary structure	NC
340 / PU-0007-0122	207 Ivywood Street / 40-05-0002-0006-0000	Dunn House	1950	Ranch	Building	DOMESTIC/ single dwelling	DOMESTIC/ single dwelling	C
340a	207 Ivywood Street / 40-05-0002-0006-0000	Dunn House Garage	1954	No Style	Building	DOMESTIC/ secondary structure	DOMESTIC/ secondary structure	C
341 / PU-0003-0384	205 Ivywood Street / 40-05-0002-0005-0000	Harrison House	1934	Vernacular	Building	DOMESTIC/ single dwelling	DOMESTIC/ single dwelling	C
341a	205 Ivywood Street / 40-05-0002-0005-0000	Harrison House Garage	1981	No Style	Building	DOMESTIC/ secondary structure	DOMESTIC/ secondary structure	NC
342	184 Ivywood Street / 40-05-0002-0023-0001	Absten House	2017	No Style	Building	DOMESTIC/ single dwelling	DOMESTIC/ single dwelling	NC
343 / PU-0007-0125	218 Ivywood Street / 40-05-0002-0023-0000	Absten House	1956	Ranch	Building	DOMESTIC/ single dwelling	DOMESTIC/ single dwelling	C

Eleanor Historic District
Name of Property

Putnam County, WV
County and State

ID / HPI	Address / Parcel	Name	Date	Style	Type	Historic Use	Current Use	Status
344 / PU-0007-0126	216 Ivywood Street / 40-05-0002-0022-0000	Kosa House	1947	Minimal Traditional	Building	DOMESTIC/ single dwelling	DOMESTIC/ single dwelling	C
344a	216 Ivywood Street / 40-05-0002-0022-0000	Kosa House Garage	1960	No Style	Building	DOMESTIC/ secondary structure	DOMESTIC/ secondary structure	C
345	212 Ivywood Street / 40-05-0002-0021-0000	Higginbotham House	1994	Ranch	Building	DOMESTIC/ single dwelling	DOMESTIC/ single dwelling	NC
345a	212 Ivywood Street / 40-05-0002-0021-0000	Higginbotham House Garage	1994	No Style	Building	DOMESTIC/ secondary structure	DOMESTIC/ secondary structure	NC
346 / 46PU406	Ivywood Street / 40-05-0002-0003-0000	Beech Grove Cemetery	1934	n/a	Site	FUNERARY/ cemetery	FUNERARY/ cemetery	C
347 / PU-0007-0127	208 Ivywood Street / 40-05-0002-0019-0001	Kanawha Valley Properties House	1951	Ranch	Building	DOMESTIC/ single dwelling	DOMESTIC/ single dwelling	C
347a	208 Ivywood Street / 40-05-0002-0019-0001	Kanawha Valley Properties House Garage	1953	No Style	Building	DOMESTIC/ secondary structure	DOMESTIC/ secondary structure	C
348	206 Ivywood Street / 40-05-0002-0018-0000	McPherson House	1973	Ranch	Building	DOMESTIC/ single dwelling	DOMESTIC/ single dwelling	NC
349 / PU-0007-0128	204 Ivywood Street / 40-05-0002-0017-0000	Haynes House	1955	Bungalow	Building	DOMESTIC/ single dwelling	DOMESTIC/ single dwelling	C
349a	204 Ivywood Street / 40-05-0002-0017-0000	Haynes House Garage	1985	No Style	Building	DOMESTIC/ secondary structure	DOMESTIC/ secondary structure	NC
350	204a	Riffle House	1978	Ranch	Building	DOMESTIC/ single	DOMESTIC/ single	NC

Eleanor Historic District
Name of Property

Putnam County, WV
County and State

ID / HPI	Address / Parcel	Name	Date	Style	Type	Historic Use	Current Use	Status
	Ivywood Street / 40-05-0002-0017-0001					dwelling	dwelling	
351 / PU-0007-0129	200 Ivywood Street / 40-05-0002-0016-0000	Kelly House	1959	Ranch	Building	DOMESTIC/ single dwelling	DOMESTIC/ single dwelling	C
351a	200 Ivywood Street / 40-05-0002-0016-0000	Kelly House Garage	1999	No Style	Building	DOMESTIC/ secondary structure	DOMESTIC/ secondary structure	NC
352	104 Ivywood Street / 40-05-0002-0015-0001	Cook House	1983	Ranch	Building	DOMESTIC/ single dwelling	DOMESTIC/ single dwelling	NC
353 / PU-0003-0386	113 Ivywood Street / 40-05-0001-0031-0000	Herdman House	1934	Vernacular	Building	DOMESTIC/ single dwelling	DOMESTIC/ single dwelling	C
353a	113 Ivywood Street / 40-05-0001-0031-0000	Herdman House Garage	1993	No Style	Building	DOMESTIC/ secondary structure	DOMESTIC/ secondary structure	NC
354	111 Ivywood Street / 40-05-0001-0031-0001	Jividen House	1976	Ranch	Building	DOMESTIC/ single dwelling	DOMESTIC/ single dwelling	NC
354a	111 Ivywood Street / 40-05-0001-0031-0001	Jividen House Garage	1982	No Style	Building	DOMESTIC/ secondary structure	DOMESTIC/ secondary structure	NC
355 / PU-0003-0387	102 Ivywood Street / 40-05-0002-0015-0000	Hudson House	1934	Vernacular	Building	DOMESTIC/ single dwelling	DOMESTIC/ single dwelling	C
355a	102 Ivywood Street / 40-05-0002-0015-0000	Hudson House Garage	1975	No Style	Building	DOMESTIC/ secondary structure	DOMESTIC/ secondary structure	NC
356 / PU-	109 Ivywood	Marchetti	1958	Ranch	Building	DOMESTIC/ single dwelling	DOMESTIC/ single dwelling	C

Eleanor Historic District
Name of Property

Putnam County, WV
County and State

ID / HPI	Address / Parcel	Name	Date	Style	Type	Historic Use	Current Use	Status
0007-0131	Street	House						
357	105 Ivywood Street / 40-05-0001-0030-0000	Shamblin House	2016	Ranch	Building	DOMESTIC/ single dwelling	DOMESTIC/ single dwelling	NC
357a	105 Ivywood Street / 40-05-0001-0030-0000	Shamblin House Garage	2016	No Style	Building	DOMESTIC/ secondary structure	DOMESTIC/ secondary structure	NC
358 / PU-0003-0388	103 Ivywood Street / 40-05-0001-0049-0000	Roberts House	1934	Vernacular	Building	DOMESTIC/ single dwelling	DOMESTIC/ single dwelling	C
358a	103 Ivywood Street / 40-05-0001-0049-0000	Roberts House Pole Barn #1	2013	No Style	Building	DOMESTIC/ secondary structure	DOMESTIC/ secondary structure	NC
358b	103 Ivywood Street / 40-05-0001-0049-0000	Roberts House Pole Barn #2	2015	No Style	Building	DOMESTIC/ secondary structure	DOMESTIC/ secondary structure	NC
358c	103 Ivywood Street / 40-05-0001-0049-0000	Roberts House Pole Barn #3	2005	No Style	Building	DOMESTIC/ secondary structure	DOMESTIC/ secondary structure	NC
358d	103 Ivywood Street / 40-05-0001-0049-0000	Roberts House Pole Barn #4	2005	No Style	Building	DOMESTIC/ secondary structure	DOMESTIC/ secondary structure	NC
359 / PU-0007-0132	101 Ivywood Street / 40-05-0001-0049-0001	Roberts House	1967	Ranch	Building	DOMESTIC/ single dwelling	DOMESTIC/ single dwelling	NC
360	100 Ivywood Street / 40-05-0002-0035-0004	TBS Properties LLC House	1971	Ranch	Building	DOMESTIC/ single dwelling	DOMESTIC/ single dwelling	NC
Dogwood Street								
361 / PU-0007-	103 Dogwood Street /	Harmon House	1958	Ranch	Building	DOMESTIC/ single dwelling	DOMESTIC/ single dwelling	C

Eleanor Historic District
Name of Property

Putnam County, WV
County and State

ID / HPI	Address / Parcel	Name	Date	Style	Type	Historic Use	Current Use	Status
0101	40-05-0004-0071-0000							
Ash Circle								
362 / PU-0007-0102	301 Ash Circle / 40-05-0003-0069-0002	Sheridan House	1959	No Style	Building	DOMESTIC/ single dwelling	DOMESTIC/ single dwelling	C
Gum Street								
363 / PU-0007-0067	100 Gum Street / 40-05-0004-0011-0002	Harrison House	1934	Vernacular	Building	DOMESTIC/ single dwelling	DOMESTIC/ single dwelling	NC
363a	100 Gum Street / 40-05-0004-0011-0002	Harrison House Garage	1988	No Style	Building	DOMESTIC/ secondary structure	DOMESTIC/ secondary structure	NC
364 / PU-0003-0355	101 Gum Street / 40-05-0004-0009-0000	Higginbotham House	1934	Vernacular	Building	DOMESTIC/ single dwelling	DOMESTIC/ single dwelling	C
364a	101 Gum Street / 40-05-0004-0009-0000	Higginbotham House Garage	1960	No Style	Building	DOMESTIC/ secondary structure	DOMESTIC/ secondary structure	C
365 / PU-0007-0069	102 Gum Street / 40-05-0004-0010-0000	Jeffery House	1953	Ranch	Building	DOMESTIC/ single dwelling	DOMESTIC/ single dwelling	C
366 / PU-0007-0071	106 Gum Street / 40-05-0004-0008-0000	Smith House	1934	Vernacular	Building	DOMESTIC/ single dwelling	DOMESTIC/ single dwelling	C
366a	106 Gum Street / 40-05-0004-0008-0000	Smith House Garage	2006	No Style	Building	DOMESTIC/ secondary structure	DOMESTIC/ secondary structure	NC
367	105 Gum Street / 40-05-0004-0007-0000	Pontiveros House	1968	Ranch	Building	DOMESTIC/ single dwelling	DOMESTIC/ single dwelling	NC
368 / PU-0007-0072	107 Gum Street / 40-05-0004-0007-0002	Dodson House	1957	Ranch	Building	DOMESTIC/ single dwelling	DOMESTIC/ single dwelling	C
369	108 Gum Street / 40-05-0004-0008-0002	Moore House	1988	Ranch	Building	DOMESTIC/ single dwelling	DOMESTIC/ single dwelling	NC

Eleanor Historic District
Name of Property

Putnam County, WV
County and State

ID / HPI	Address / Parcel	Name	Date	Style	Type	Historic Use	Current Use	Status
370 / PU-0007-0073	109 Gum Street / 40-05-0004-0004-0000	Lewis House	1934	Vernacular	Building	DOMESTIC/ single dwelling	DOMESTIC/ single dwelling	C
371 / PU-0007-0074	110 Gum Street / 40-05-0004-0005-0000	Gatens House	1934	Vernacular	Building	DOMESTIC/ single dwelling	DOMESTIC/ single dwelling	C
372 / PU-0007-0076	112 Gum Street / 40-05-0004-0003-0000	Templeton House	1934	Vernacular	Building	DOMESTIC/ single dwelling	DOMESTIC/ single dwelling	NC
373 / PU-0007-0075	111 Gum Street / 40-05-0004-0002-0002	Mullaney House	1934	Vernacular	Building	DOMESTIC/ single dwelling	DOMESTIC/ single dwelling	C
374	111a Gum Street / 40-05-0004-0002-0000	Fifth Third Bank House	2007	No Style	Building	DOMESTIC/ single dwelling	DOMESTIC/ single dwelling	NC
375	Gum Street / 40-05-0004-0004-0001	White House	2014	No Style	Building	DOMESTIC/ single dwelling	DOMESTIC/ single dwelling	NC
Hemlock Street								
376 / PU-0007-0113	100 Hemlock Street / 40-05-0003-0042-0000	Casto House	1956	No Style	Building	DOMESTIC/ single dwelling	DOMESTIC/ single dwelling	C
377 / PU-0007-0112	102 Hemlock Street / 40-05-0003-0040-0000	Fellure House	1951	Ranch	Building	DOMESTIC/ single dwelling	DOMESTIC/ single dwelling	C
378	101 Hemlock Street / 40-05-0002-0058-0002	Deahl House	1995	Ranch	Building	DOMESTIC/ single dwelling	DOMESTIC/ single dwelling	NC
379 / PU-0007-0111	104 Hemlock Street / 40-05-0003-0034-0000	Arthur House	1953	Ranch	Building	DOMESTIC/ single dwelling	DOMESTIC/ single dwelling	C
379a	104 Hemlock Street / 40-05-0003-0034-0000	Arthur House Garage	1953	No Style	Building	DOMESTIC/ secondary structure	DOMESTIC/ secondary structure	C

Eleanor Historic District

Putnam County, WV

Name of Property

County and State

ID / HPI	Address / Parcel	Name	Date	Style	Type	Historic Use	Current Use	Status
380 / PU-0007-0114	103 Hemlock Street / 40-05-0002-0034-0001	Grant House	1966	Ranch	Building	DOMESTIC/ single dwelling	DOMESTIC/ single dwelling	C
381 / PU-0003-0370	105 Hemlock Street / 40-05-0002-0034-0000	Gibson House	1935	Vernacular	Building	DOMESTIC/ single dwelling	DOMESTIC/ single dwelling	C
382 / PU-0003-0369	106 Hemlock Street / 40-05-0002-0034-0002	Arthur House	1934	Vernacular	Building	DOMESTIC/ single dwelling	DOMESTIC/ single dwelling	NC
383	107 Hemlock Street / 40-05-0002-0034-0002	TBS Properties LLC House	1973	Ranch	Building	DOMESTIC/ single dwelling	DOMESTIC/ single dwelling	NC
384	202 Hemlock Street / 40-05-0003-0022-0000	Kosa House	2004	Ranch	Building	DOMESTIC/ single dwelling	DOMESTIC/ single dwelling	NC
385 / PU-0003-0368	204 Hemlock Street / 40-05-0003-0001-0001	Higginbotham House	1934	Vernacular	Building	DOMESTIC/ single dwelling	DOMESTIC/ single dwelling	C
386 / PU-0007-0116	206 Hemlock Street / 40-05-0003-0001-0000	Lively House	c.1970	Split Level	Building	DOMESTIC/ single dwelling	DOMESTIC/ single dwelling	NC
386a	206 Hemlock Street / 40-05-0003-0001-0000	Lively House Pole Barn	2020	No Style	Building	DOMESTIC/ secondary structure	DOMESTIC/ secondary structure	NC
387 / PU-0007-0119	203 Hemlock Street / 40-05-0002-0099-0000	Crockett House	1970	Ranch	Building	DOMESTIC/ single dwelling	DOMESTIC/ single dwelling	NC
388 / PU-0007-0118	205 Hemlock Street / 40-05-0002-0100-0000	Dudis House	1970	Ranch	Building	DOMESTIC/ single dwelling	DOMESTIC/ single dwelling	NC

Eleanor Historic District
Name of Property

Putnam County, WV
County and State

ID / HPI	Address / Parcel	Name	Date	Style	Type	Historic Use	Current Use	Status
389 / PU-0007-0117	207 Hemlock Street / 40-05-0002-0101-0000	Johnston House	1970	Ranch	Building	DOMESTIC/ single dwelling	DOMESTIC/ single dwelling	NC
390	210 Hemlock Street / 40-05-0002-0103-0000	Grass House	1972	No Style	Building	DOMESTIC/ single dwelling	DOMESTIC/ single dwelling	NC
391	209 Hemlock Street / 40-05-0002-0102-0000	Raynes House	1979	Ranch	Building	DOMESTIC/ single dwelling	DOMESTIC/ single dwelling	NC
Ironwood Street								
392	101 Ironwood Street / 0-05-0002-0010-0001	Barker House	1973	Ranch	Building	DOMESTIC/ single dwelling	DOMESTIC/ single dwelling	NC
393	103 Ironwood Street / 40-05-0002-0009-0001	Spaulding House	1973	Ranch	Building	DOMESTIC/ single dwelling	DOMESTIC/ single dwelling	NC
Inkberry Street								
394	101 Inkberry Street / 40-05-0002-0008-0003	Hardman House	1980	Ranch	Building	DOMESTIC/ single dwelling	DOMESTIC/ single dwelling	NC
395	103 Inkberry Street / 40-05-0002-0008-0001	Hart House	1980	Ranch	Building	DOMESTIC/ single dwelling	DOMESTIC/ single dwelling	NC
396	105 Inkberry Street / 40-05-0002-0008-0002	Bailes House	1979	Ranch	Building	DOMESTIC/ single dwelling	DOMESTIC/ single dwelling	NC
Juniper Street								
397 / PU-0003-0385	101 Juniper Street / 40-05-0001-0016-0001	Savilla House	1934	Vernacular	Building	DOMESTIC/ single dwelling	DOMESTIC/ single dwelling	C
397a	101 Juniper Street / 40-05-	Savilla House Garage	1996	No Style	Building	DOMESTIC/ secondary structure	DOMESTIC/ secondary structure	NC

Eleanor Historic District
Name of Property

Putnam County, WV
County and State

ID / HPI	Address / Parcel	Name	Date	Style	Type	Historic Use	Current Use	Status
	0001-0016-0001							
398	103 Juniper Street / 40-05-0001-0016-0002	Rhodes House	1979	Ranch	Building	DOMESTIC/ single dwelling	DOMESTIC/ single dwelling	NC
399 / PU-0007-0130	105 Juniper Street / 40-05-0001-0011-0000	Absten House	1934	Vernacular	Building	DOMESTIC/ single dwelling	DOMESTIC/ single dwelling	C
400	107 Juniper Street / 40-05-0001-0011-0001	Huffman House	2002	No Style	Building	DOMESTIC/ single dwelling	DOMESTIC/ single dwelling	NC
401	101b Juniper Street / 40-05-0001-0016-0000	Carter House	1994	Split Level	Building	DOMESTIC/ single dwelling	DOMESTIC/ single dwelling	NC
402	101a Juniper Street / 40-05-0001-0016-0003	Carter House	2019	Ranch	Building	DOMESTIC/ single dwelling	DOMESTIC/ single dwelling	NC
403	102 Juniper Street / 40-05-0002-0001-0000	Dwelling	1974	Ranch	Building	DOMESTIC/ single dwelling	DOMESTIC/ single dwelling	NC
Kapok Street								
404 / PU-0003-0393	103 Kapok Street / 40-05-0001-0044-0000	Casto House	1934	Vernacular	Building	DOMESTIC/ single dwelling	DOMESTIC/ single dwelling	C
405	102 Kapok Street / 40-05-0001-0046-0004	May House	2005	Ranch	Building	DOMESTIC/ single dwelling	DOMESTIC/ single dwelling	NC
406 / PU-0003-0392	102a Kapok Street / 40-05-0001-0046-0000	Withrow House	1934	Vernacular	Building	DOMESTIC/ single dwelling	DOMESTIC/ single dwelling	C
407 / PU-0007-0169	104 Kapok Street / 40-05-0001-0046-0001	Sizemore House	1950	Minimal Traditional	Building	DOMESTIC/ single dwelling	DOMESTIC/ single dwelling	C

Eleanor Historic District
Name of Property

Putnam County, WV
County and State

ID / HPI	Address / Parcel	Name	Date	Style	Type	Historic Use	Current Use	Status
408 / PU-0003-0394	109 Kapok Street / 40-05-0001-0026-0000	Erwin House	1934	Vernacular	Building	DOMESTIC/ single dwelling	DOMESTIC/ single dwelling	C
408a	109 Kapok Street / 40-05-0001-0026-0000	Erwin House Garage	1970	No Style	Building	DOMESTIC/ secondary structure	DOMESTIC/ secondary structure	NC
409	106 Kapok Street / 40-05-0001-0028-0001	Erwin House	2006	No Style	Building	DOMESTIC/ single dwelling	DOMESTIC/ single dwelling	NC
409a	106 Kapok Street / 40-05-0001-0028-0001	Erwin House Garage	2006	No Style	Building	DOMESTIC/ secondary structure	DOMESTIC/ secondary structure	NC
410 / PU-0003-0395	111 Kapok Street / 40-05-0001-0027-0000	Pistore House	1934	Vernacular	Building	DOMESTIC/ single dwelling	DOMESTIC/ single dwelling	C
410a	111 Kapok Street / 40-05-0001-0027-0000	Pistore House Garage	1970	No Style	Building	DOMESTIC/ secondary structure	DOMESTIC/ secondary structure	NC
411	113 Kapok Street / 40-05-0001-0027-0001	Shamblin House	1972	Ranch	Building	DOMESTIC/ single dwelling	DOMESTIC/ single dwelling	NC
412 / PU-0003-0401	108 Kapok Street / 40-05-0001-0028-0000	Harrah House	1934	Vernacular	Building	DOMESTIC/ single dwelling	DOMESTIC/ single dwelling	C
412a	108 Kapok Street / 40-05-0001-0028-0000	Harrah House Garage	1973	No Style	Building	DOMESTIC/ secondary structure	DOMESTIC/ secondary structure	NC
413 / PU-0003-0400	110 Kapok Street / 40-05-0001-0029-0000	Perkins House	1934	Vernacular	Building	DOMESTIC/ single dwelling	DOMESTIC/ single dwelling	C
413a	110 Kapok Street / 40-05-0001-0029-0000	Perkins House Garage	1973	No Style	Building	DOMESTIC/ secondary structure	DOMESTIC/ secondary structure	NC
414 / PU-0007-0171	115 Kapok Street / 40-05-0001-0014-0000	Jividen House	1953	Minimal Traditional	Building	DOMESTIC/ single dwelling	DOMESTIC/ single dwelling	C

Eleanor Historic District
Name of Property

Putnam County, WV
County and State

ID / HPI	Address / Parcel	Name	Date	Style	Type	Historic Use	Current Use	Status
415 / PU-0003-0399	116 Kapok Street / 40-05-0001-0015-0000	Kanawha Valley Properties House	1934	Vernacular	Building	DOMESTIC/ single dwelling	DOMESTIC/ single dwelling	C
415a	116 Kapok Street / 40-05-0001-0015-0000	Kanawha Valley Properties House Garage	1982	No Style	Building	DOMESTIC/ secondary structure	DOMESTIC/ secondary structure	NC
416 / PU-0003-0398	118 Kapok Street / 40-05-0001-0008-0000	Fowler House	1934	Vernacular	Building	DOMESTIC/ single dwelling	DOMESTIC/ single dwelling	C
416a	118 Kapok Street / 40-05-0001-0008-0000	Fowler House Garage	2000	No Style	Building	DOMESTIC/ secondary structure	DOMESTIC/ secondary structure	NC
417 / PU-0003-0396	119 Kapok Street / 40-05-0001-0007-0000	Mills House	1934	Vernacular	Building	DOMESTIC/ single dwelling	DOMESTIC/ single dwelling	C
418 / PU-0003-0397	121 Kapok Street / 40-05-0001-0002-0000	Jividen House	1934	Vernacular	Building	DOMESTIC/ single dwelling	DOMESTIC/ single dwelling	C
418a	121 Kapok Street / 40-05-0001-0002-0000	Jividen House Garage	2000	No Style	Building	DOMESTIC/ secondary structure	DOMESTIC/ secondary structure	NC
419	123 Kapok Street / 40-05-0001-0002-0001	Jividen House	1971	Ranch	Building	DOMESTIC/ single dwelling	DOMESTIC/ single dwelling	NC
420	125 Kapok Street / 40-05-0001-0050-0000	Martin House	1972	Ranch	Building	DOMESTIC/ single dwelling	DOMESTIC/ single dwelling	NC
421	118A Kapok Street / 40-05-0001-0008-0001	Fowler House	c.1995	Ranch	Building	DOMESTIC/ single dwelling	DOMESTIC/ single dwelling	NC
422 / PU-0007-0170	122 Kapok Street / 40-05-0001-0009-0000	Elkins House	1954	Ranch	Building	DOMESTIC/ single dwelling	DOMESTIC/ single dwelling	C
Locust Street								
423 / PU-0003-	103 Locust Street /	Hughes House	1934	Vernacular	Building	DOMESTIC/ single dwelling	DOMESTIC/ single dwelling	C

Eleanor Historic District
Name of Property

Putnam County, WV
County and State

ID / HPI	Address / Parcel	Name	Date	Style	Type	Historic Use	Current Use	Status
0402	40-05-0001-0023-0000							
423a	103 Locust Street / 40-05-0001-0023-0000	Hughes House Garage	1976	No Style	Building	DOMESTIC/ secondary structure	DOMESTIC/ secondary structure	NC
424 / PU-0007-0172	102 Locust Street / 40-05-0001-0040-0000	Lewis House	1934	Vernacular	Building	DOMESTIC/ single dwelling	DOMESTIC/ single dwelling	C
424a	102 Locust Street / 40-05-0001-0040-0000	Lewis House Garage	1978	No Style	Building	DOMESTIC/ secondary structure	DOMESTIC/ secondary structure	NC
424b	102 Locust Street / 40-05-0001-0040-0000	Lewis House Pole Barn	2020	No Style	Building	DOMESTIC/ secondary structure	DOMESTIC/ secondary structure	NC
425 / PU-0003-0403	106 Locust Street / 40-05-0001-0041-0000	Lewis House	1934	Vernacular	Building	DOMESTIC/ single dwelling	DOMESTIC/ single dwelling	C
425a	106 Locust Street / 40-05-0001-0041-0000	Lewis House Garage	1977	No Style	Building	DOMESTIC/ secondary structure	DOMESTIC/ secondary structure	NC
426 / PU-0003-0404	200 Locust Street / 40-05-0001-0025-0000	Clendenin House	1934	Vernacular	Building	DOMESTIC/ single dwelling	DOMESTIC/ single dwelling	C
426a	200 Locust Street / 40-05-0001-0025-0000	Clendenin House Garage	1934	No Style	Building	DOMESTIC/ secondary structure	DOMESTIC/ secondary structure	NC
427 / PU-0003-0406	201 Locust Street / 40-05-0001-0024-000	Sanson House	1934	Vernacular	Building	DOMESTIC/ single dwelling	DOMESTIC/ single dwelling	C
428 / PU-0003-0405	202 Locust Street / 40-05-	McCoy House	1934	Vernacular	Building	DOMESTIC/ single dwelling	DOMESTIC/ single dwelling	C

Eleanor Historic District
Name of Property

Putnam County, WV
County and State

ID / HPI	Address / Parcel	Name	Date	Style	Type	Historic Use	Current Use	Status
	0001-0013-0000							
429	203 Locust Street / 40-05-0001-0006-0000	Hutchinson House	1960	Mobile Home	Building	DOMESTIC/ single dwelling	DOMESTIC/ single dwelling	NC
429a	203 Locust Street / 40-05-0001-0006-0000	Hutchinson House Garage	1960	No Style	Building	DOMESTIC/ secondary structure	DOMESTIC/ secondary structure	NC
430	206 Locust Street / 40-05-0001-0057-000	Legg House	2016	Ranch	Building	DOMESTIC/ single dwelling	DOMESTIC/ single dwelling	NC
Maple Street								
431 / PU-0007-0173	222 Maple Street / 40-05-0001-0023-0001	Jividen House	1961	Ranch	Building	DOMESTIC/ single dwelling	DOMESTIC/ single dwelling	C
431a	222 Maple Street / 40-05-0001-0023-0001	Jividen House Garage	1970	No Style	Building	DOMESTIC/ secondary structure	DOMESTIC/ secondary structure	NC
432 / PU-0007-0174	231 Maple Street / 40-05-0001-0005-0000	McCoy House	1956	Ranch	Building	DOMESTIC/ single dwelling	DOMESTIC/ single dwelling	C
432a	231 Maple Street / 40-05-0001-0005-0000	McCoy House Garage	1976	No Style	Building	DOMESTIC/ secondary structure	DOMESTIC/ secondary structure	NC
433 / PU-0007-0175	220 Maple Street / 40-05-0001-0012-0000	Hull House	1934	Vernacular	Building	DOMESTIC/ single dwelling	DOMESTIC/ single dwelling	NC
434	218 Maple Street / 40-05-0001-0012-0001	Smith House	1991	Split Level	Building	DOMESTIC/ single dwelling	DOMESTIC/ single dwelling	NC
435	216 Maple Street / 40-05-0001-0004-0002	Bock House	2011	No Style	Building	DOMESTIC/ single dwelling	DOMESTIC/ single dwelling	NC
436	214 1/2 Maple Street / 40-05-	Driggers House	2012	Ranch	Building	DOMESTIC/ single dwelling	DOMESTIC/ single dwelling	NC

Eleanor Historic District
Name of Property

Putnam County, WV
County and State

ID / HPI	Address / Parcel	Name	Date	Style	Type	Historic Use	Current Use	Status
	0001-0004-0000							
437 / PU-0003-0407	214 Maple Street / 40-05-0001-0004-0001	McClanahan House	1934	Vernacular	Building	DOMESTIC/ single dwelling	DOMESTIC/ single dwelling	C
437a	214 Maple Street / 40-05-0001-0004-0001	McClanahan House Garage	1934	No Style	Building	DOMESTIC/ secondary structure	DOMESTIC/ secondary structure	C
438	210 Maple Street / 40-05-0001-0001-0001	Walters House	2005	Ranch	Building	DOMESTIC/ single dwelling	DOMESTIC/ single dwelling	NC
439 / PU-0007-0181	208 Maple Street / 40-05-0001-0001-0000	Thompson House	1934	Vernacular	Building	DOMESTIC/ single dwelling	DOMESTIC/ single dwelling	C
439a	208 Maple Street / 40-05-0001-0001-0000	Thompson House Garage	2001	No Style	Building	DOMESTIC/ secondary structure	DOMESTIC/ secondary structure	NC
440 / PU-0003-0408	204 Maple Street / 40-05-0001-0003-0000	Hull House	1934	Vernacular	Building	DOMESTIC/ single dwelling	DOMESTIC/ single dwelling	C
441	202 Maples Street / 40-05-0001-0003-0003	Rossi House	1973	Mobile Home	Building	DOMESTIC/ single dwelling	DOMESTIC/ single dwelling	NC
442 / PU-0007-0176	200 Maple Street / 40-05-0001-0003-0002	Rossi House	1968	Ranch	Building	DOMESTIC/ single dwelling	DOMESTIC/ single dwelling	NC
443 / PU-0007-0177	106 Maple Street / 40-05-0001-0021-0000	Reddington House	1956	Ranch	Building	DOMESTIC/ single dwelling	DOMESTIC/ single dwelling	NC
443a	106 Maple Street / 40-05-0001-0021-0000	Reddington House Garage	1976	No Style	Building	DOMESTIC/ secondary structure	DOMESTIC/ secondary structure	NC
444	104 Maple Street / 40-05-0001-0022-0001	Harris House	2021	No Style	Building	DOMESTIC/ single dwelling	DOMESTIC/ single dwelling	NC
445 / PU-	102 Maple Street /	Nida House	1934	Vernacular	Building	DOMESTIC/ single dwelling	DOMESTIC/ single dwelling	C

Eleanor Historic District
Name of Property

Putnam County, WV
County and State

ID / HPI	Address / Parcel	Name	Date	Style	Type	Historic Use	Current Use	Status
0003-0413	40-05-0001-0022-0000							
445a	102 Maple Street / 40-05-0001-0022-0000	Nida House Garage	1976	No Style	Building	DOMESTIC/ secondary structure	DOMESTIC/ secondary structure	NC
446 / PU-0007-0179	107 Maple Street / 40-05-0001-0020-0000	Craig House	1934	Vernacular	Building	DOMESTIC/ single dwelling	DOMESTIC/ single dwelling	C
447 / PU-0007-0180	105 Maple Street / 40-05-0001-0020-0002	Harris House	1950	No Style	Building	DOMESTIC/ single dwelling	DOMESTIC/ single dwelling	C
447a	105 Maple Street / 40-05-0001-0020-0002	Harris House Garage	1950	No Style	Building	DOMESTIC/ secondary structure	DOMESTIC/ secondary structure	C
448	101 Maple Street / 40-05-0001-0037-0001	Hanshaw House	1996	Ranch	Building	DOMESTIC/ single dwelling	DOMESTIC/ single dwelling	NC
Nutmeg Street								
449 / PU-0007-0178	116 Nutmeg Street / 40-05-0001-0020-0001	Harris House	1960	Ranch	Building	DOMESTIC/ single dwelling	DOMESTIC/ single dwelling	C
450	114 Nutmeg Street / 40-05-0001-0019-0001	Wilt House	1971	Ranch	Building	DOMESTIC/ single dwelling	DOMESTIC/ single dwelling	NC
451 / PU-0003-0409	112 Nutmeg Street / 40-05-0001-0019-0000	Moore House	1934	Vernacular	Building	DOMESTIC/ single dwelling	DOMESTIC/ single dwelling	C
451a	112 Nutmeg Street / 40-05-0001-0019-0000	Moore House Garage	1955	No Style	Building	DOMESTIC/ secondary structure	DOMESTIC/ secondary structure	C
452 / PU-0003-0410	108 Nutmeg Street / 40-05-0001-0018-0000	Kosa House	1934	Vernacular	Building	DOMESTIC/ single dwelling	DOMESTIC/ single dwelling	C
452a	108	Kosa House	1990	No Style	Building	DOMESTIC/	DOMESTIC/	NC

Eleanor Historic District
Name of Property

Putnam County, WV
County and State

ID / HPI	Address / Parcel	Name	Date	Style	Type	Historic Use	Current Use	Status
	Nutmeg Street / 40-05-0001-0018-0000	Garage				secondary structure	secondary structure	
453	106 Nutmeg Street / 40-05-0001-0017-0001	Clark House	1973	Ranch	Building	DOMESTIC/ single dwelling	DOMESTIC/ single dwelling	NC
454	104 Nutmeg Street / 40-05-0001-0017-0002	Parker House	1975	Ranch	Building	DOMESTIC/ single dwelling	DOMESTIC/ single dwelling	NC
455 / PU-0003-0411	102 Nutmeg Street / 40-05-0001-0017-0000	Shipston House	1934	Vernacular	Building	DOMESTIC/ single dwelling	DOMESTIC/ single dwelling	C
455a	102 Nutmeg Street / 40-05-0001-0017-0000	Shipston House Garage	1962	No Style	Building	DOMESTIC/ secondary structure	DOMESTIC/ secondary structure	C
456	100 Nutmeg / 40-05-0001-0033-0001	Sergent House	1972	Split Level	Building	DOMESTIC/ single dwelling	DOMESTIC/ single dwelling	NC
457 / PU-0003-0412	100 Nutmeg Street / 40-05-0001-0033-0000	Boston House	1934	Vernacular	Building	DOMESTIC/ single dwelling	DOMESTIC/ single dwelling	C
457a	100 Nutmeg Street / 40-05-0001-0033-0000	Boston House Garage	1970	No Style	Building	DOMESTIC/ secondary structure	DOMESTIC/ secondary structure	NC

Eleanor Historic District
Name of Property

Putnam County, WV
County and State

Table 2. Original Plat Book Data

Original Lot Number	HPI Number	Current Name / Location	Date	Data from Original Plat Book
51	PU-0003-0412	Boston House 100 Nutmeg Street	1934	Sam T. McKeny Family of 3 Type 1
52	PU-0007-0166	Null House 1308 Roosevelt Boulevard	1935	Wm. McLaughlin Family of 6 Type 1
53	n/a	Demolished	n/a	Unselected Type 9
54	PU-0007-0165	Hanshaw House 1300 Roosevelt Boulevard	1934	H.C. Hanshaw Family of 7 Type 2
55	PU-0003-0411	Shipston House 102 Nutmeg Street	1934	Emmett Simmons Family of 4 Type 3
56	PU-0003-0410	Kosa House 108 Nutmeg Street	1934	Unselected Type 11
57	PU-0003-0409	Moore House 112 Nutmeg Street	1934	Unselected Type 12
58	PU-0007-0179	Craig House 107 Maple Street	1934	Unselected Type 8
60	PU-0003-0413	Nida House 102 Maple Street	1934	Shelva Pauley Family of 6 Type 1
61	PU-0003-0408	Hull House 204 Maple Street	1934	Andrew Baldwin Family of 4 Type 4
62	PU-0007-0181	Thompson House 208 Maple Street	1934	Unselected Type 2
63	PU-0003-0407	McClanahan House 214 Maple Street	1934	Unselected Type 6
64	PU-0007-0175	Hull House 220 Maple Street	1934	A.J. Ross Family of 9 Type 10
65	PU-0003-0402	Hughes House 103 Locust Street	1934	Isaac Sayre Family of 9 Type 7
66	PU-0003-0406	Sanson House 201 Locust Street	1934	Unselected Type 2
67	PU-0003-0414	McCormick House 1112 Roosevelt Boulevard	1936	George Runyon Family of 9 Type 5
68	PU-0007-0172	Lewis House 102 Locust Street	1934	Unselected Type 3

Eleanor Historic District
Name of Property

Putnam County, WV
County and State

Original Lot Number	HPI Number	Current Name / Location	Date	Data from Original Plat Book
69	PU-0003-0403	Lewis House 106 Locust Street	1934	Unselected Type 6
70	PU-0003-0404	Clendenin House 200 Locust Street	1934	Sam Hewlett Family of 9 Type 1
71	PU-0003-0405	McCoy House 202 Locust Street	1934	Unselected Type 3
72	PU-0007-0160	Watters House 1102 Roosevelt Boulevard	1934	George Phillips Family of 6 Type 8
73	PU-0003-0393	Casto House 103 Kapok Street	1934	Zach Browning Family of 8 Type 6
74	PU-0003-0394	Erwin House 109 Kapok Street	1934	Sam Quick Family of 3 Type 11
75	PU-0003-0395	Pistore House 111 Kapok Street	1934	Unselected Type 6
76A	PU-0003-0396	Mills House 119 Kapok Street	1934	R.E. Core Family of 5 Type 1
76B	PU-0003-0397	Jividen House 121 Kapok Street	1934	Elmer McDonie Family of 7 Type 6
77	PU-0003-0391	Thornton House 1010 Roosevelt Boulevard	1934	E.C. Kingery Family of 5 Type 1
78	PU-0003-0392	Withrow House 102 Kapok Street	1934	W.H. Johnson Family of 7 Type 2
79	PU-0003-0401	Harrah House 108 Kapok Street	1934	Patrick Scanlon Family of 2 Type 9
80	PU-0003-0400	Perkins House 110 Kapok Street	1934	Unselected Type 3
81	PU-0003-0399	Kanawha Valley Properties House 116 Kapok Street	1934	Rufus Hudson Family of 4 Type 1
82	PU-0003-0398	Fowler House 118 Kapok Street	1934	Unselected Type 1
83	PU-0003-0390	Rogers House 1000 Roosevelt Boulevard	1935	Unselected Type 2
84	PU-0003-0388	Roberts House 103 Ivywood Street	1934	Orien Rowe Family of 8 Type 12
85	n/a	Demolished	n/a	Unselected Type 11

Eleanor Historic District
Name of Property

Putnam County, WV
County and State

Original Lot Number	HPI Number	Current Name / Location	Date	Data from Original Plat Book
86	PU-0003-0386	Herdman House 113 Ivywood Street	1934	C.O. Wait Family of 6 Type 6
87	PU-0003-0385	Savilla House 101 Juniper Street	1934	Ray Richards Family of 7 Type 1
88	PU-0007-0130	Absten Properties House 105 Juniper Street	1934	Tomer Markle Family of 2 Type 11
90	PU-0007-0133	Lee Investments House 964 Roosevelt Boulevard	1934	Sam Pickens Family of 4 Type 1
91	PU-0007-0135	Combs House 958 Roosevelt Boulevard	1934	Earl Watts Family of 7 Type 1
93	PU-0007-0137	Myles House 950 Roosevelt Boulevard	1934	Jack Hughes Family of 5 Type 2
94	n/a	Demolished	1934	Charles D. McNiell Family of 2 Type 3
95	n/a	Demolished	1934	Frank Gould Family of 5 Type 8
96	PU-0003-0417	TLB Enterprises House 942 Roosevelt Boulevard	1934	Roy Gilreath Family of 5 Type 8
97	PU-0007-0141	Watters House 936 Roosevelt Boulevard	1935	Unselected Type 1
98	PU-0007-0142	Williams House 934 Roosevelt Boulevard	1935	Frank Sheridan Family of 3 Type 2
99	PU-0007-0144	Young House 928 Roosevelt Boulevard	1934	Wm Duckworth Family of 4 Type 6
100	PU-0007-0145	Panaro House 926 Roosevelt Boulevard	1934	S.O. Whorley Family of 6 Type 1
101	PU-0003-0426	Grant House 922 Roosevelt Boulevard	1934	W.W. Smith Family of 8 Type 5
102	PU-0003-0425	Thornton House 918 Roosevelt Boulevard	1934	Noel Brown Family of 5 Type 3
103	PU-0003-0423	Smith House 912 Roosevelt Boulevard	1934	Harry Jordan Family of 6 Type 2
104	n/a	Demolished	1934	J.E. Trowbridge Family of 6 Type 1

Eleanor Historic District
Name of Property

Putnam County, WV
County and State

Original Lot Number	HPI Number	Current Name / Location	Date	Data from Original Plat Book
105	PU-0007-0090	Rayburn House 904 Roosevelt Boulevard	1934	Earl Robert Family of 5 Type 6
106	n/a	Demolished	1934	W.W. Waddell Family of 10 Type 8
107	PU-0003-0387	Hudson House 102 Ivywood Street	1934	Carl Hanna Family of 4 Type 6
108	n/a	Demolished	1934	Frank Henson Family of 2 Type 11
114	PU-0003-0383	Meadows House 222 Ivywood Street	1934	Robert Ashworth Family of 6 Type 2
115	PU-0003-0382	Brown House 224 Ivywood Street	1934	Alex Bundschuh Family of 5 Type 1
116	PU-0003-0380	Kaiser House 230 Ivywood Street	1934	W.M. Blevins Family of 8 Type 3
117	PU-0003-0379	Riffle House 232 Ivywood Street	1934	Rolan Paxton Family of 3 Type 11
118	PU-0003-0377	Harrison House 236 Ivywood Street	1935	William Thompson Family of 3 Type 1
120	PU-0003-0373	Croson House 244 Ivywood Street	1934	James Hash Family of 5 Type 3
121	PU-0003-0372	Hill House 246 Ivywood Street	1934	Unselected Type 10
122	PU-0003-0371	AJ Investments House 252 Ivywood Street	1935	Unselected Type 11
123	PU-0003-0370	Gibson House 105 Hemlock Street	1935	Erskine Mays Family of 5 Type 1
130	PU-0003-0384	Harrison House 205 Ivywood Street	1934	W.R. Bright Family of 4 Type 6
131	PU-0003-0381	Herdman House 211 Ivywood Street	1934	Lester Neff Family of 4 Type 3
132	PU-0003-0431	Absten House 213 Ivywood Street	1934	Toby Bevins Family of 3 Type 9
133	PU-0003-0378	Scott House 217 Ivywood Street	1934	Forrest Casto Family of 7 Type 1

Eleanor Historic District
Name of Property

Putnam County, WV
County and State

Original Lot Number	HPI Number	Current Name / Location	Date	Data from Original Plat Book
135	PU-0003-0374	Hunter House 223 Ivywood Street	1934	Frank Pauley Family of 5 Type 6
136	PU-0007-0121	Kosa House 227 Ivywood Street	1934	Drew Stone Family of 2 Type 9
138	PU-0003-0368	Higginbotham House 204 Hemlock Street	1934	Unselected Type 3
139	PU-0003-0367	Kosa House 303 Ivywood Street	1934	Steve Kosa Family of 8 Type 12
140	PU-0003-0366	Allen House 305 Ivywood Street	1934	Okey Cremeans Family of 6 Type 2
141	PU-0003-0369	Arthur House 106 Hemlock Street	1934	Sam Halstead Family of 6 Type 1
142	PU-0003-0365	Davis House 302 Ivywood Street	1934	Otto Davis Family of 3 Type 3
143	PU-0003-0364	Bennett House 306 Ivywood Street	1934	Unselected Type 10
144	PU-0003-0363	Hescht House 308 Ivywood Street	1934	Unselected Type 12
145	n/a	Sparks House 800 Roosevelt Boulevard	1934	James Lowry Family of 9 Type 8
146	PU-0003-0353	Strickland House 416 Fir Street	1934	Unselected Type 9
147	n/a	Demolished	1934	Elmer Davis Family of 7 Type 1
148	PU-0007-0060	Harper House 410 Fir Street	1934	Unselected Type 6
149	PU-0007-0056	Meadows House 404 Fir Street	1934	Paul Mays Family of 8 Type 4
150	PU-0003-0362	Carr House 316 Ivywood Street	1934	Hubert Stewart Family of 3 Type 9
151	PU-0003-0361	Short House 318 Ivywood Street	1934	Frank Neill Family of 2 Type 11
152	n/a	Bryan House 700 Roosevelt Boulevard	1934	Paul Hale Family of 6 Type 1

Eleanor Historic District
Name of Property

Putnam County, WV
County and State

Original Lot Number	HPI Number	Current Name / Location	Date	Data from Original Plat Book
153	PU-0003-0348	Sharp House 246 Eleanor Circle	1934	Frank Beheler Family of 5 Type 6
154	PU-0007-0019	Watters House 240 Eleanor Circle	1934	Paul Woody Family of 4 Type 9
155	PU-0003-0347	Whittington House 238 Eleanor Circle	1934	Basil Duncan Family of 5 Type 3
156	PU-0003-0346	Cochran House 232 Eleanor Circle	1934	Elma Tope Family of 7 Type 5
157	PU-0003-0345	Harold House 230 Eleanor Circle	1934	Jess Taylor Family of 7 Type 2
158	PU-0003-0344	McClanahan House 224 Eleanor Circle	1934	Whitney Simpson Family of 3 Type 9
159	PU-0003-0343	Lee Investments House 222 Eleanor Circle	1934	Riley Gunnoe Family of 4 Type 3
160	PU-0003-0342	McKown House 216 Eleanor Circle	1934	Fleming Johnson Family of 5 Type 1
161	PU-0007-0015	Smith House 214 Eleanor Circle	1934	Cecil Davis Family of 8 Type 2
162	PU-0003-0340	Lively House 208 Eleanor Circle	1934	GG. Withrow Family of 3 Type 9
163	PU-0007-0014	Hescht House 206 Eleanor Circle	1934	Lonnie Bowden Family of 4 Type 6
164	PU-0003-0330	Meadows House 200 Eleanor Circle	1934	W.R. Neal Family of 7 Type 5
165	PU-0003-0337	Watters House 142 Eleanor Circle	1934	Arthur Francisco Family of 6 Type 1
166	PU-0007-0011	Anthony House 136 Eleanor Circle	1934	David Howe Family of 4 Type 3
167	PU-0003-0336	Milhorn House 134 Eleanor Circle	1934	Tim Milhorn Family of 4 Type 9
168	PU-0003-0335	Holmes House 128 Eleanor Circle	1934	B.J. Moxley Family of 4 Type 1

Eleanor Historic District
Name of Property

Putnam County, WV
County and State

Original Lot Number	HPI Number	Current Name / Location	Date	Data from Original Plat Book
169	PU-0003-0334	Jeffries House 126 Eleanor Circle	1934	Wilson Bayless Family of 7 Type 2
170	PU-0003-0333	Christy House 120 Eleanor Circle	1934	William Hanson Family of 6 Type 6
171	PU-0007-0006	McClanahan House 118 Eleanor Circle	1934	Robert Herrit Family of 6 Type 1
172	PU-0007-0004	Brogan House 114 Eleanor Circle	1934	Walter Brown Family of 5 Type 8
173	PU-0003-0332	Stanley House	1934	Unselected Type 9
174	PU-0007-0001	Cooper House 104 Eleanor Circle	1934	Robert Johnson Family of 3 Type 1
175	PU-0003-0331	Hartley House 102 Eleanor Circle	1934	A.E. Cockrell Family of 9 Type 5
176	PU-0003-0330	Honaker House 200 Eleanor Circle	1934	Virgil Patton Family of 7 Type 8
180	PU-0007-0073	Lewis House 109 Gum Street	1934	Unselected Type 1
181	PU-0007-0075	Mullaney House 111 Gum Street	1934	Unselected Type 3
186	PU-0007-0076	Templeton House 112 Gum Street	1934	Unselected Type 2
187	PU-0007-0074	Gatens House 110 Gum Street	1934	Stanley Hudson Family of 10 Type 3
188	PU-0007-0071	Smith House 106 Gum Street	1934	Cleveland Ball Family of 4 No Plan
189	PU-0007-0067	Harrison House 100 Gum Street	1934	Harry Perdue Family of 5 Type 2
190	PU-0003-0356	Meadows House 124 Fir Street	1934	Charles Wheeler Family of 5 Type 6
191	PU-0003-0357	Sayre House 122 Fir Street	1934	Sullivan Doss Family of 5 Type 1
192	PU-0003-0358	Scantlin House 112 Fir Street	1934	Fred Lucas Family of 7 Type 2

Eleanor Historic District
Name of Property

Putnam County, WV
County and State

Original Lot Number	HPI Number	Current Name / Location	Date	Data from Original Plat Book
193	PU-0003-0359	Raynes House 108 Fir Street	1934	Norman Searls Family of 8 Type 1
194	PU-0007-0024	Casto House 102 Fir Street	1934	Harry Gibson Family of 6 Type 3
195	PU-0003-0421	Town of Eleanor Building 617 Roosevelt Boulevard	1935	Raymond Bias Family of 7 Type 1
196	PU-0003-0420	Stover House 615 Roosevelt Boulevard	1934	Howard Conley Family of 8 Type 12
197	PU-0007-0087	Parsons House 609 Roosevelt Boulevard	1934	Unselected Type 6
198	PU-0003-0419	Bowles House 607 Roosevelt Boulevard	1934	W.L. Rowsey Family of 5 Type 1
199	PU-0007-0085	McLane House 601 Roosevelt Boulevard	1934	Unselected Type 5
200	PU-0003-0444	AJ Investments House 222 Chestnut Street	1934	Ernest VanCamp Family of 6 Type 1
201	PU-0007-0108	Hescht House 216 Chestnut Street	1934	Unselected Type 9
202	PU-0007-0107	Williams House 214 Chestnut Street	1934	James Taylor Family of 3 Type
203	PU-0003-0443	Cale House 208 Chestnut Street	1934	Unselected Type 10
204	PU-0003-0442	Preiser House 206 Chestnut Street	1934	Paul Priddy Family of 5 Type 2
205	PU-0003-0441	Rayburn House 202 Chestnut Street	1934	Unselected Type 8
206	PU-0003-0440	Browning House 106 Chestnut Street	1934	Unselected Type 1
207	PU-0007-0103	Mundell House 100 Chestnut Street	1934	John Loring Family of 7 Type 5
208	PU-0007-0083	Noffsinger Commercial Property 215 Roosevelt Boulevard	1935	L.R. Cuthrie Family of 9 Type 8
209	PU-0007-0081	Harris House 211 Roosevelt Boulevard	1934	Harold Spoor Family of 3 Type 9

Eleanor Historic District
 Name of Property

Putnam County, WV
 County and State

Original Lot Number	HPI Number	Current Name / Location	Date	Data from Original Plat Book
210	PU-0007-0080	Absten House 209 Roosevelt Boulevard	1934	Arthur Hunnel Family of 4 Type 3
211	n/a	Demolished	1934	Lewis Newman Family of 8 Type 10
212	n/a	Craddock House 100 Beech Street	1934	Unselected Type 1
213	PU-0003-0438	Stover House 130 Beech Street	1934	Lonnie McCallister Family of 3 Type 9
214	PU-0007-0100	George House 128 Beech Street	1934	Arnold Smith Family of 6 Type 3
215	PU-0007-0098	Parsons House 122 Beech Street	1934	A.C. Sovine Family of 3 Type 1
216	PU-0003-0437	Stover House 120 Beech Street	1934	Edgar Wright Family of 6 Type 2
217	n/a	Demolished	1934	Jack Rowsey Family of 3 Type 9
218	n/a	Demolished	1934	Everett Staley Family of 5 Type 6

Eleanor Historic District
Name of Property

Putnam County, WV
County and State

Paperwork Reduction Act Statement: This information is being collected for nominations to the National Register of Historic Places to nominate properties for listing or determine eligibility for listing, to list properties, and to amend existing listings. Response to this request is required to obtain a benefit in accordance with the National Historic Preservation Act, as amended (16 U.S.C.460 et seq.). We may not conduct or sponsor and you are not required to respond to a collection of information unless it displays a currently valid OMB control number.

Estimated Burden Statement: Public reporting burden for each response using this form is estimated to be between the Tier 1 and Tier 4 levels with the estimate of the time for each tier as follows:

- Tier 1 – 60-100 hours
- Tier 2 – 120 hours
- Tier 3 – 230 hours
- Tier 4 – 280 hours

The above estimates include time for reviewing instructions, gathering and maintaining data, and preparing and transmitting nominations. Send comments regarding these estimates or any other aspect of the requirement(s) to the Service Information Collection Clearance Officer, National Park Service, 1201 Oakridge Drive Fort Collins, CO 80525.